
















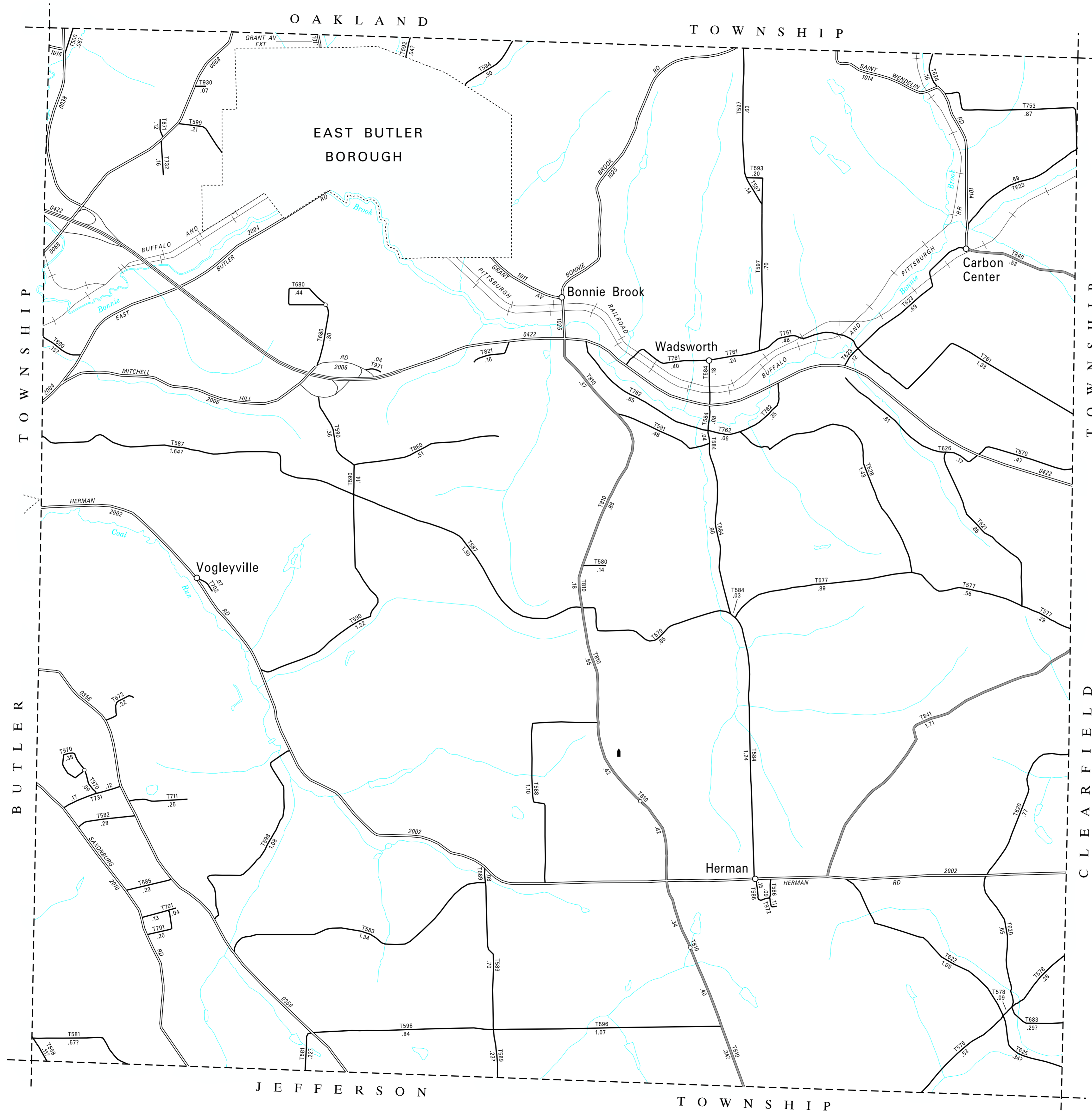
LEGEND

-  LIMITED ACCESS HIGHWAY
-  STATE ROUTE AND NUMBER
-  STATE MAINTAINED BRIDGE ON TOWNSHIP ROAD
-  TOWNSHIP ROAD, NUMBER AND SEGMENT LENGTH IN MILES
-  IMPASSABLE TOWNSHIP ROAD
-  TURNBACK TOWNSHIP ROAD
-  OTHER ROAD
-  RAILROAD (IN SERVICE)
-  RAILROAD ABANDONED (TRACK RETAINED)
-  STATE BOUNDARY
-  COUNTY BOUNDARY
-  TOWNSHIP BOUNDARY
-  CITY OR BOROUGH BOUNDARY
-  MUNICIPAL BUILDING
-  SPLIT MILEAGE BETWEEN MUNICIPALITIES

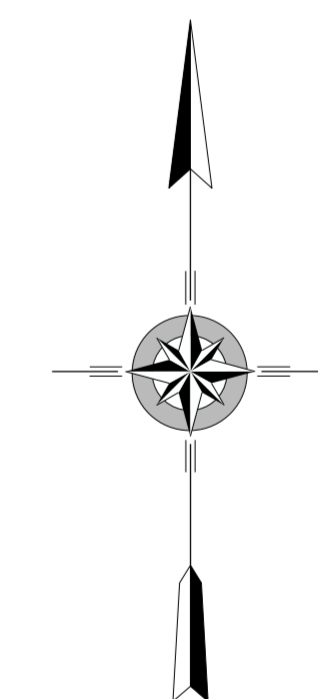
TOTAL MILES
 Township Road System 44.18 *
 State Highway System 24.53
 Total 68.71

* Includes ACT 32 Turnback Mileage of 6.19

COPIES OF THIS MAP ARE AVAILABLE AT NOMINAL COST
 CONTACT:
 PENNSYLVANIA DEPARTMENT OF TRANSPORTATION
 SALES STORE
 P.O. BOX 3451
 HARRISBURG, PENNSYLVANIA 17105-3451
 TELEPHONE: (717)787-6746



- 500 THORN RUN RD
- 558 BULL CREEK RD
- 510 OLD 422 EAST RD
- 576 GREAT BELT RD
- 577 BECK RD
- 578 HARRIS RD
- 579 PINE DR
- 580 KEEL LA
- 581 GREEN MANOR RD
- 582 GROHMAN RD
- 583 WINCHBERGER RD
- 584 DEIBEL RD
- 585 LINDSAY LA
- 586 DITTMER RD
- 587 PORTMAN RD
- 588 BRINKER RD
- 589 SIMON DR
- 590 PROTZMAN RD
- 591 BROOK DEVORE RD
- 592 EYTH RD
- 593 HESIDENZ RD
- 594 EAST BUTLER RD
- 596 HEADLAND RD
- 597 HIGHLAND DR
- 598 STUTZ RD
- 599 LINWOOD DR
- 620 OSCHER RD
- 621 KAISER RD
- 622 SCHNUR RD
- 623 CARBON CENTER RD
- 624 FALLECKER RD
- 625 STAR GRILLE RD
- 626 KARNES RD
- 628 RIMP RD
- 671 SULLIVAN RD
- 672 PHILMAR DR
- 680 TOWERVIEW DR
- 683 SCHIEBEL RD
- 701 KEMAR DR
- 702 VOGLEYVILLE RD
- 711 KENNEDY LA
- 731 BRICKER AV
- 732 MCCLELLAN DR
- 753 BINSLEY RD
- 761 KECK RD
- 762 HEIST RD
- 800 BONNIE DR
- 810 BONNIEBROOK RD
- 821 BISH RD
- 840 MCCRADY HOLLOW RD
- 841 MORAN RD
- 860 VALLEY VIEW DR
- 930 MCFADDEN RD
- 970 SHEPPERD DR
- 971 MITCHELL HILL RD EXT
- 972 VETTA DR



SUMMIT
SECOND CLASS TOWNSHIP MAP
BUTLER COUNTY

PREPARED BY THE
 PENNSYLVANIA DEPARTMENT OF TRANSPORTATION
 BUREAU OF PLANNING AND RESEARCH
 GEOGRAPHIC INFORMATION DIVISION
 IN COOPERATION WITH THE
 U.S. DEPARTMENT OF TRANSPORTATION
 FEDERAL HIGHWAY ADMINISTRATION
 MUNICIPAL CODE 10 228
 THIS MAP IS PUBLISHED AS A SUPPLEMENTAL
 DOCUMENTATION OF LIQUID FUELS TAX FUND MILEAGES
 REVISED PER FORM 990 DATED 5-18-21

