

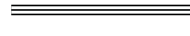
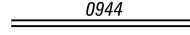
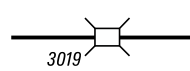
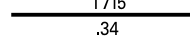




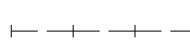


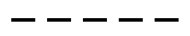


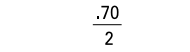
POPULATION 6,806
(2020 Census)

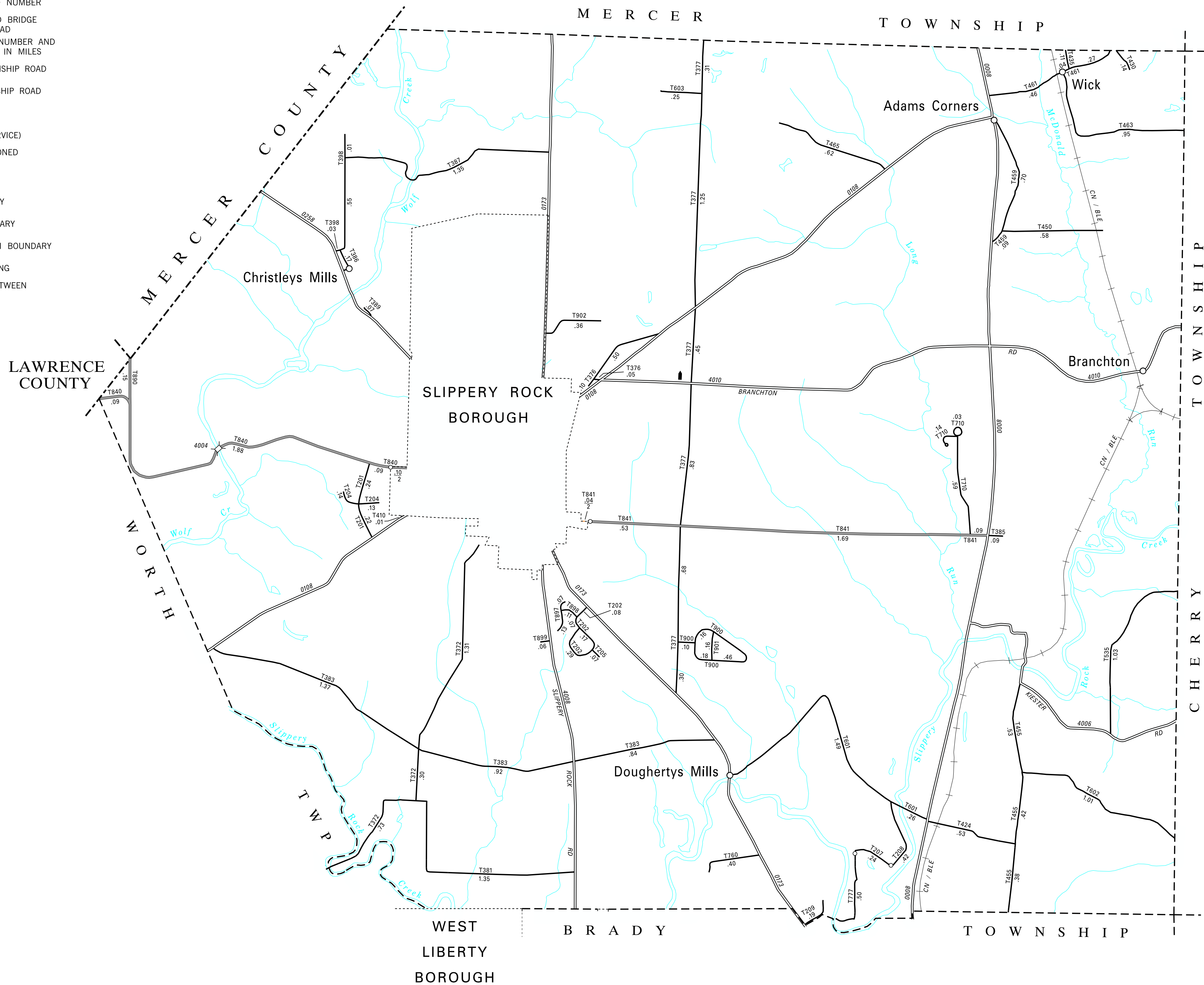
TOTAL MILES
Township Road System 33.66*
State Highway System 22.54
Total 56.20

* Includes ACT 32 Turnback Mileage of 4.59

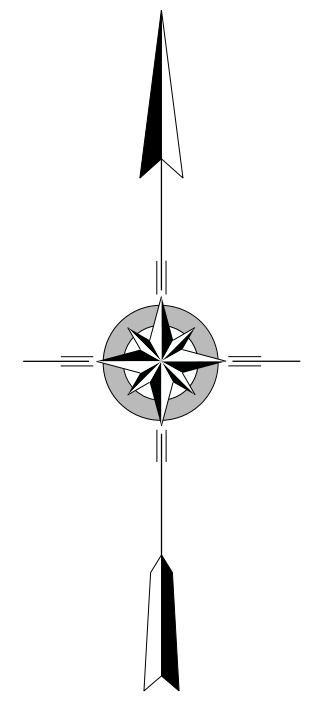
COPIES OF THIS MAP ARE AVAILABLE AT NOMINAL COST
CONTACT:
PENNSYLVANIA DEPARTMENT OF TRANSPORTATION
SALES STORE
P.O. BOX 3451
HARRISBURG, PENNSYLVANIA 17105-3451
TELEPHONE: (717)787-6746

LEGEND

-  LIMITED ACCESS HIGHWAY
-  STATE ROUTE AND NUMBER
-  STATE MAINTAINED BRIDGE ON TOWNSHIP ROAD
-  TOWNSHIP ROAD, NUMBER AND SEGMENT LENGTH IN MILES
-  IMPASSABLE TOWNSHIP ROAD
-  TURNBACK TOWNSHIP ROAD
-  OTHER ROAD
-  RAILROAD (IN SERVICE)
-  RAILROAD ABANDONED (TRACK RETAINED)
-  STATE BOUNDARY
-  COUNTY BOUNDARY
-  TOWNSHIP BOUNDARY
-  CITY OR BOROUGH BOUNDARY
-  MUNICIPAL BUILDING
-  SPLIT MILEAGE BETWEEN MUNICIPALITIES



- 201 ARROWHEAD DR
- 202 APPLEWOOD LA
- 204 CROSSBOW LA
- 205 HICKORY KNOLL RD
- 207 GOLFVIEW DR
- 208 MOHAWK TR
- 209 SANDERSON RD
- 372 CRESTVIEW RD
- 376 CEMETERY RD
- 377 HARMONY RD
- 381 HINES RD
- 383 STOUGHTON RD
- 385 DAVIS LA
- 386 NORTH CREEK RD
- 387 FORRESTER RD
- 389 SOUTH CREEK RD
- 398 FERGUS RD
- 410 OLD FORGE RD
- 424 STAMM RD
- 430 MAGILL RD
- 435 FORESTVILLE RD
- 450 MCCANDLESS RD
- 455 KIESTER HOUSE RD
- 459 BOOZEL RD
- 461 WICK RD
- 463 SMITH VALLEY RD
- 465 PINK RD
- 535 SANIGA RD
- 601 RALSTON RD
- 602 SUNBURY RD
- 603 DEBBIE AV
- 710 BRADMAN ESTATES RD
- 760 ETNA RD
- 777 CREEK DR
- 840 MILLER RD
- 841 KIESTER RD
- 890 DIGHT RD
- 897 DEER RUN RD
- 898 HARVEST VIEW DR
- 899 KAIBAB TRAIL
- 900 WEATHERVANE DR
- 901 VISTA DR
- 902 WOODBRIDGE DR



**SLIPPERY ROCK
SECOND CLASS TOWNSHIP MAP
BUTLER COUNTY**

PREPARED BY THE
PENNSYLVANIA DEPARTMENT OF TRANSPORTATION
BUREAU OF PLANNING AND RESEARCH
GEOGRAPHIC INFORMATION DIVISION
IN COOPERATION WITH THE
U.S. DEPARTMENT OF TRANSPORTATION
FEDERAL HIGHWAY ADMINISTRATION
MUNICIPAL CODE 10 227
THIS MAP IS PUBLISHED AS A SUPPLEMENTAL
DOCUMENTATION OF LIQUID FUELS TAX FUND MILEAGES
REVISED PER FORM 990 DATED 10-4-18

