


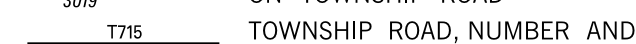
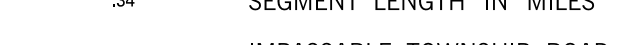

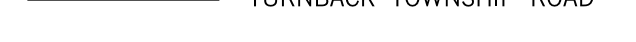
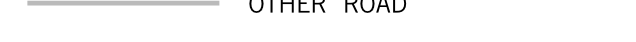









**LEGEND**

-  LIMITED ACCESS HIGHWAY
-  STATE ROUTE AND NUMBER
-  STATE MAINTAINED BRIDGE ON TOWNSHIP ROAD
-  TOWNSHIP ROAD, NUMBER AND SEGMENT LENGTH IN MILES
-  IMPASSABLE TOWNSHIP ROAD
-  TURNBACK TOWNSHIP ROAD
-  OTHER ROAD
-  RAILROAD (IN SERVICE)
-  RAILROAD ABANDONED (TRACK RETAINED)
-  STATE BOUNDARY
-  COUNTY BOUNDARY
-  TOWNSHIP BOUNDARY
-  CITY OR BOROUGH BOUNDARY
-  MUNICIPAL BUILDING
-  SPLIT MILEAGE BETWEEN MUNICIPALITIES

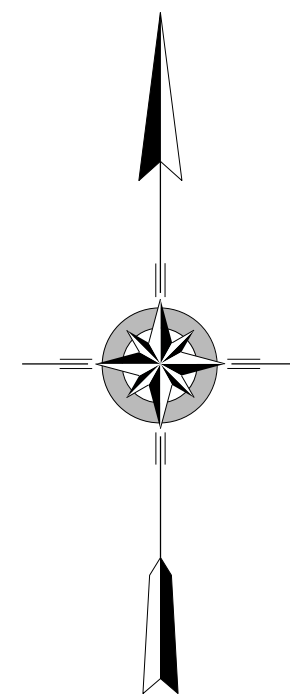
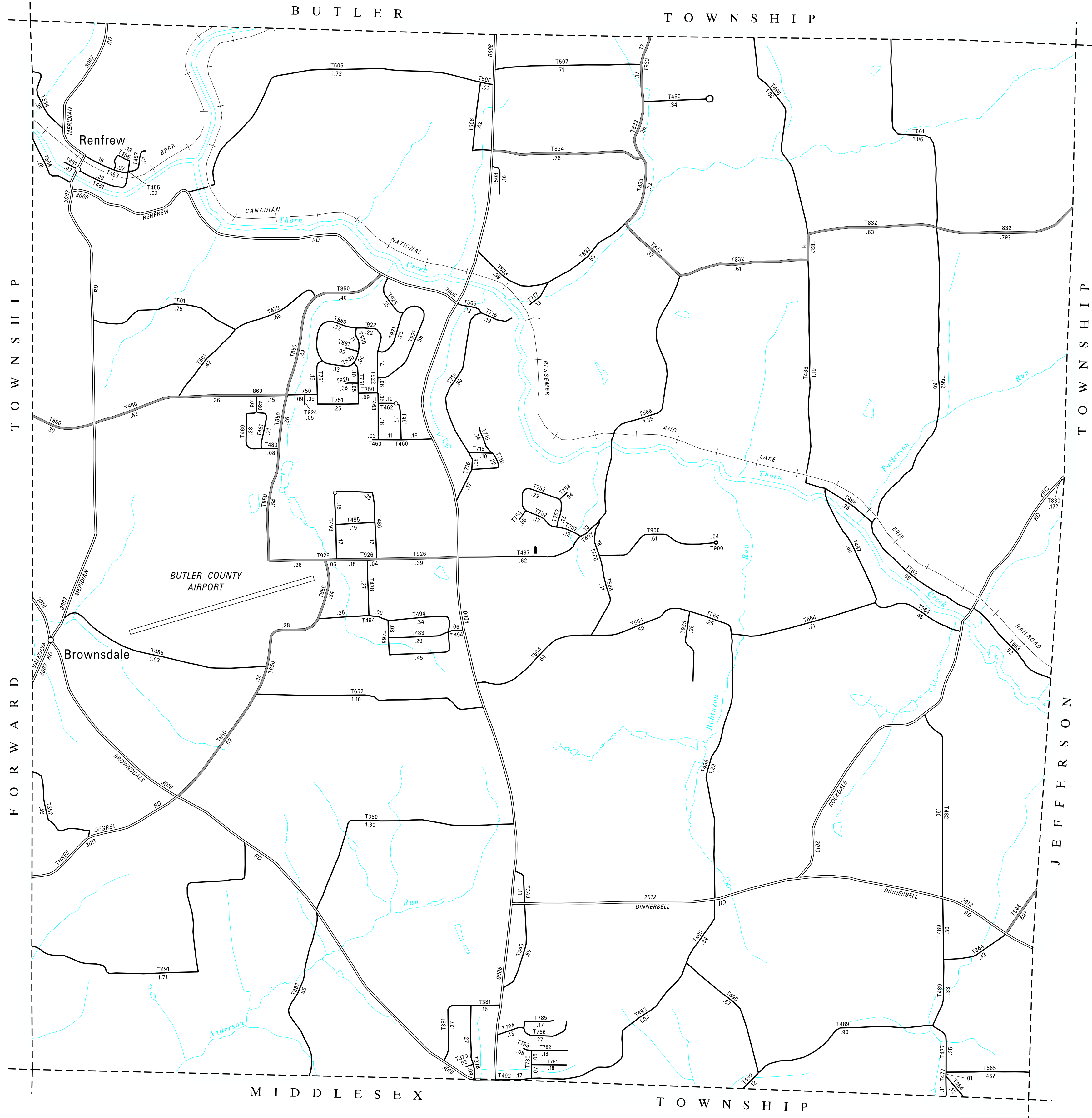
- 340 OLD ROUTE 8 RD
- 378 ORCHARD LA
- 379 SROCK LA
- 380 POWELL RD
- 381 CRESTMONT DR
- 382 BROWN RD
- 383 JONES RD
- 384 SMITH RD
- 450 OAK HILLS MANOR RD
- 451 MAIN ST
- 453 RAILROAD ST
- 455 CROWE RD
- 457 KALTENBACH RD
- 460 LARCHWOOD DR
- 461 EAST DR
- 462 NORTH DR
- 463 WEST DR
- 465 SOUTH TR
- 477 LOGAN RD
- 478 STEPPLAND RD
- 479 HAMEL RD
- 480 MEADOWBROOK RD
- 481 HILLCREST RD
- 482 MORGAN RD
- 483 MIDDLE TR
- 484 ALDERSON RD
- 485 MONROE RD
- 486 FAIRWAY LA
- 487 WOODLAND RD
- 488 SOUTH DUTCHTOWN RD
- 489 WELSH RD
- 490 ANDERSON RD
- 491 ROYAL OAK DR
- 492 CHURCH RD
- 493 COUNTRY CLUB RD
- 494 NORTH TR
- 495 STEWART DR
- 496 ROBINSON RUN RD
- 497 EAST AIRPORT RD
- 498 NORTH DUTCHTOWN RD
- 499 CRUIKSHANK RD
- 501 BEACON LIGHT RD
- 503 MAHARG RD
- 504 CREEK RD
- 505 HICKS RD
- 506 HOCH RD
- 507 OAK RIDGE DR
- 508 THORNGREST DR
- 561 NORTH CRISSWELL RD
- 562 SOUTH CRISSWELL RD
- 563 REAMER RD
- 564 DODDS RD
- 565 GOLDEN CITY RD
- 566 WINTERS RD
- 652 PENN DR
- 715 COUNTRY CLUB HEIGHTS SP
- 716 MCBRIDE HILL RD
- 717 TOWNSHIP LA
- 718 COUNTRY CLUB HEIGHTS RD
- 750 HIGH MEADOWS RD
- 751 MOUNTAIN LAUREL DR
- 752 LAKE VUE DR
- 753 EAST LAKE VUE DR
- 754 WEST LAKE VUE DR
- 760 TRIESTE ST
- 781 MONACO ST
- 782 VALENCIA ST
- 783 BAY ST
- 784 PORT-O-CALL BLVD
- 785 WAIKIKI ST
- 786 TRINIDAD ST
- 830 HELLER RD
- 832 MUSHRUSH RD
- 833 OLD PLANK RD
- 834 WECKERLY RD
- 844 WEST JEFFERSON RD
- 850 THREE DEGREE RD
- 860 BEACON RD
- 880 BLAZING STAR DR
- 881 LARKSPUR CIR
- 900 FORREST TRAIL RD
- 920 TRILLIUM CIR
- 921 BLACKTHORN DR
- 922 WILLOW DR
- 923 THORNBROOK DR
- 924 PRIMROSE CIR
- 925 FRANKSTOWN LA
- 926 AIRPORT RD

POPULATION 4,990  
(2020 Census)

TOTAL MILES  
Township Road System 57.45\*  
State Highway System 19.88  
Total 77.33

\* Includes ACT 32 Turnback Mileage of 10.27

COPIES OF THIS MAP ARE AVAILABLE AT NOMINAL COST  
CONTACT:  
PENNSYLVANIA DEPARTMENT OF TRANSPORTATION  
SALES STORE  
P.O. BOX 3451  
HARRISBURG, PENNSYLVANIA 17105-3451  
TELEPHONE: (717)787-6746



**PENN  
SECOND CLASS TOWNSHIP MAP  
BUTLER COUNTY**

PREPARED BY THE  
PENNSYLVANIA DEPARTMENT OF TRANSPORTATION

BUREAU OF PLANNING AND RESEARCH  
GEOGRAPHIC INFORMATION DIVISION

IN COOPERATION WITH THE  
U.S. DEPARTMENT OF TRANSPORTATION  
FEDERAL HIGHWAY ADMINISTRATION

MUNICIPAL CODE 10 226

THIS MAP IS PUBLISHED AS A SUPPLEMENTAL  
DOCUMENTATION OF LIQUID FUELS TAX FUND MILEAGES  
REVISED PER FORM 990 DATED 10-2-15

