
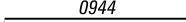
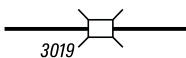
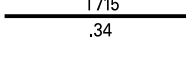




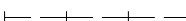








TOTAL MILES
 Township Road System 31.48*
 State Highway System 22.52
 Total 54.00

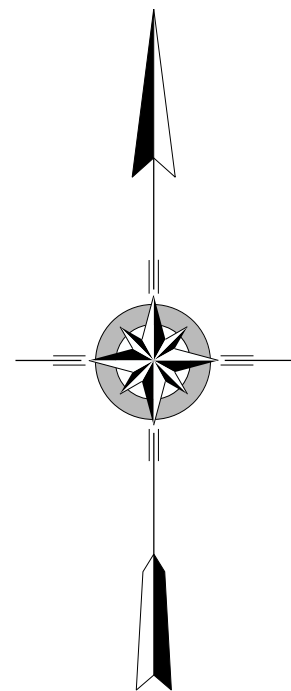
* Includes ACT 32 Turnback Mileage of 5.02

LEGEND

-  LIMITED ACCESS HIGHWAY
-  STATE ROUTE AND NUMBER
-  STATE MAINTAINED BRIDGE ON TOWNSHIP ROAD
-  TOWNSHIP ROAD, NUMBER AND SEGMENT LENGTH IN MILES
-  IMPASSABLE TOWNSHIP ROAD
-  TURNBACK TOWNSHIP ROAD
-  OTHER ROAD
-  RAILROAD (IN SERVICE)
-  RAILROAD ABANDONED (TRACK RETAINED)
-  STATE BOUNDARY
-  COUNTY BOUNDARY
-  TOWNSHIP BOUNDARY
-  CITY OR BOROUGH BOUNDARY
-  MUNICIPAL BUILDING
-  SPLIT MILEAGE BETWEEN MUNICIPALITIES

COPIES OF THIS MAP ARE AVAILABLE AT NOMINAL COST CONTACT:

PENNSYLVANIA DEPARTMENT OF TRANSPORTATION
 SALES STORE
 P.O. BOX 3451
 HARRISBURG, PENNSYLVANIA 17105-3451
 TELEPHONE: (717)787-6746

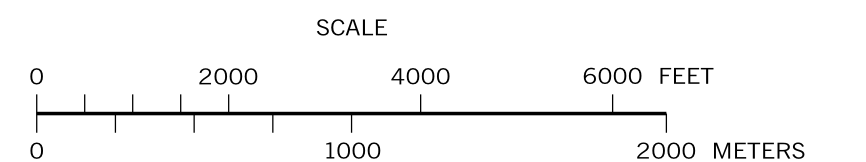


**MUDDY CREEK
 SECOND CLASS TOWNSHIP MAP
 BUTLER COUNTY**

PREPARED BY THE
PENNSYLVANIA DEPARTMENT OF TRANSPORTATION
 BUREAU OF PLANNING AND RESEARCH
 GEOGRAPHIC INFORMATION DIVISION
 IN COOPERATION WITH THE
U.S. DEPARTMENT OF TRANSPORTATION
 FEDERAL HIGHWAY ADMINISTRATION

MUNICIPAL CODE 10 223

THIS MAP IS PUBLISHED AS A SUPPLEMENTAL
 DOCUMENTATION OF LIQUID FUELS TAX FUND MILEAGES
 REVISED PER FORM 990 DATED 10-11-18



- 312 HUFNAGEL RD
- 314 LEVIS RD
- 315 OLD PERRY HWY
- 316 KILDOD RD
- 318 CURRIE RD
- 334 STONE CHURCH RD
- 335 WALKER RD
- 336 GUILARD RD
- 337 BAUDER SCHOOL RD
- 338 PEIFER RD
- 339 BAUDER MILL RD
- 340 RAGAN RD
- 341 FLINNER RD
- 342 KELLY RD
- 343 KERN RD
- 344 SECHAN RD
- 346 CHEESEMAN RD
- 347 BLOOMFIELD SCHOOL RD
- 348 BOOK RD
- 357 SAWYER RD
- 359 KIRK RD
- 361 WALLACE RD
- 365 JOHNSON RD
- 366 BURNSIDE RD
- 369 FISHER RD
- 370 STANFORD RD
- 371 PINKERTON TRL
- 373 MILLER RD
- 375 BADGER HILL RD
- 661 PORTER RD
- 662 WILLIAMS RD
- 760 SUNSET RIDGE RD
- 890 BRENNEMAN RD
- 900 YELLOW CREEK RD
- 920 WEST PARK RD
- 921 OAK GROVE RD
- 922 HUTCHINS LA
- 923 PLEASANT VALLEY RD