
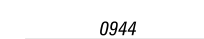
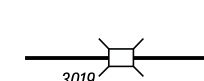
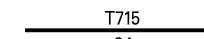






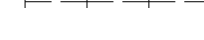
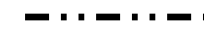



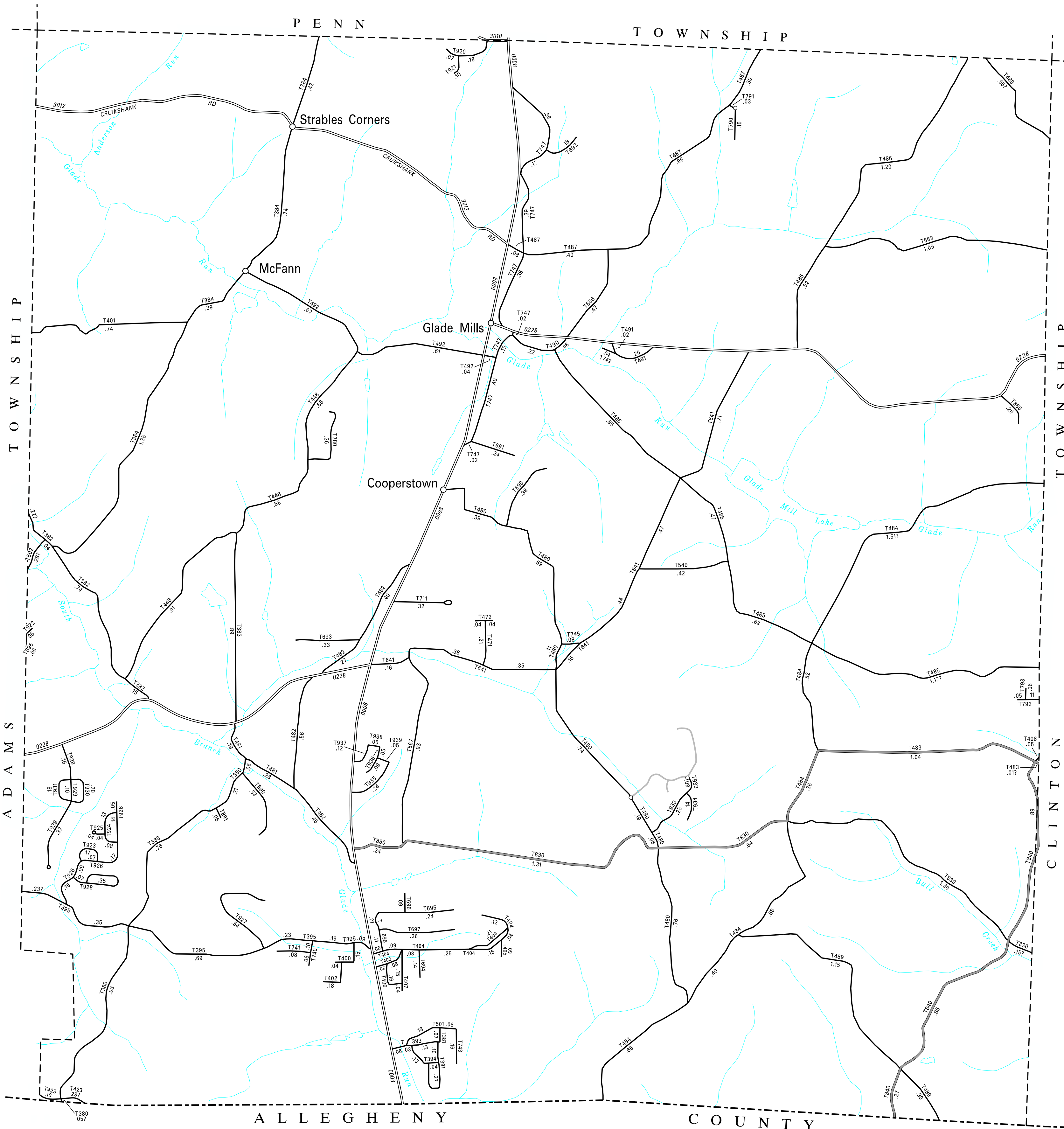


LEGEND

-  LIMITED ACCESS HIGHWAY
-  STATE ROUTE AND NUMBER
-  STATE MAINTAINED BRIDGE ON TOWNSHIP ROAD
-  TOWNSHIP ROAD, NUMBER AND SEGMENT LENGTH IN MILES
-  IMPASSABLE TOWNSHIP ROAD
-  TURNBACK TOWNSHIP ROAD
-  OTHER ROAD
-  RAILROAD (IN SERVICE)
-  RAILROAD ABANDONED (TRACK RETAINED)
-  STATE BOUNDARY
-  COUNTY BOUNDARY
-  TOWNSHIP BOUNDARY
-  CITY OR BOROUGH BOUNDARY
-  MUNICIPAL BUILDING
-  SPLIT MILEAGE BETWEEN MUNICIPALITIES

- 380 STATE RD
- 381 MAPLE DR
- 382 DAVIS RD
- 383 HARBISON RD
- 384 SHELDON DR
- 393 CENTRAL DR
- 394 SOUTH DR
- 395 DENNY RD
- 400 OAK HILL DR
- 401 LIST HILL DR
- 402 HILL VIEW DR
- 403 DWELLINGTON CIR
- 404 DWELLINGTON DR
- 405 BUCKINGHAM DR
- 406 HOMESTEAD DR
- 407 HOMESTEAD WAY
- 408 MONKS RD
- 423 RIDGE RD
- 448 FORSYTHE RD
- 471 PARK DR
- 472 PARK PL
- 480 BROWNS HILL RD
- 481 PARKS RD
- 482 OLD ROUTE EIGHT SOUTH RD
- 483 LOVE RD
- 484 SANDY HILL RD
- 485 STEINER BRIDGE RD
- 486 LOGAN RD
- 487 EAST CRUIKSHANK RD
- 488 ALDERSON RD
- 489 KYLE RD
- 490 OLD GLADE MILL RD
- 491 GLADE MILL CIR
- 492 MCFANN RD
- 501 NORTH DR
- 502 DAVIDSON DR
- 549 BOWERS RD
- 563 KOZY CORNER RD
- 566 WEX IS RD
- 567 TRUVER RD
- 641 OVERBROOK RD
- 690 LOWERY DR
- 691 TWINBROOK RD
- 692 FOREST DR
- 693 FULTON DR
- 694 COLONIAL DR
- 695 TANGLEWOOD DR
- 696 OAKWOOD DR
- 697 KEITHWOOD DR
- 711 FRASER RD
- 740 CHAN MORR DR
- 741 MANDR DR
- 742 GLADE MILL PL
- 743 THORN DR
- 745 MORROWS WAY
- 747 OLD ROUTE EIGHT NORTH RD
- 780 WUNDERWERE DR
- 790 MURRY ST
- 791 SPRING ST
- 792 JASON DR
- 793 RUTH LA
- 830 LESLIE RD
- 840 DEER CREEK RD
- 880 ROLLING MILLS DR
- 890 POINTE DR
- 891 VALLEY DR
- 896 CAMBRIDGE DR
- 920 ASHMONT DR
- 921 GEORGIAN DR
- 922 CHELSEA CT
- 923 MARSH DR
- 924 FALCON DR
- 925 BLUE HERON CT
- 926 EAGLE RIDGE DR
- 927 BLACKBERRY LA
- 928 NIGHTINGALE DR
- 929 WEATHERBURN DR
- 930 PELICAN DR
- 931 CONDOR DR
- 933 BLACKHAWK DR
- 934 BALD EAGLE CT
- 935 HUMBOLT PL
- 936 RINGOLD CT
- 937 ADAIR AV
- 938 HARDIN WAY
- 939 SHELBY WAY

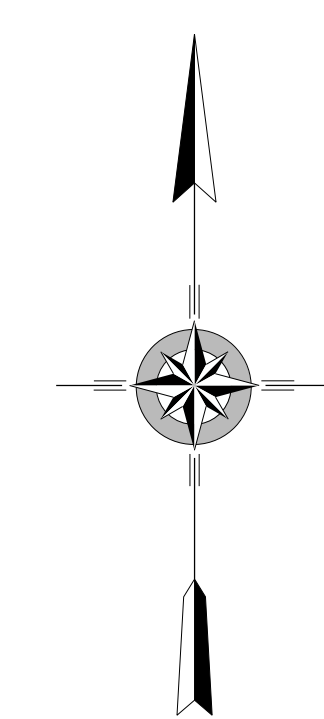


TOTAL MILES	
Township Road System	58.46*
State Highway System	12.33
Total	70.79

* Includes ACT 32 Turnback Mileage of 5.62

POPULATION 6,820
(2020 Census)

COPIES OF THIS MAP ARE AVAILABLE AT NOMINAL COST
CONTACT:
PENNSYLVANIA DEPARTMENT OF TRANSPORTATION
SALES STORE
P.O. BOX 3451
HARRISBURG, PENNSYLVANIA 17105-3451
TELEPHONE: (717)767-6746



**MIDDLESEX
SECOND CLASS TOWNSHIP MAP
BUTLER COUNTY**

PREPARED BY THE
PENNSYLVANIA DEPARTMENT OF TRANSPORTATION
BUREAU OF PLANNING AND RESEARCH
GEOGRAPHIC INFORMATION DIVISION
IN COOPERATION WITH THE
U.S. DEPARTMENT OF TRANSPORTATION
FEDERAL HIGHWAY ADMINISTRATION
MUNICIPAL CODE 10 222
THIS MAP IS PUBLISHED AS A SUPPLEMENTAL
DOCUMENTATION OF LIQUID FUELS TAX FUND MILEAGES
REVISED PER FORM 990 DATED 9-29-20

