

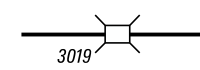
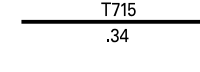













**LEGEND**

-  LIMITED ACCESS HIGHWAY
-  STATE ROUTE AND NUMBER
-  STATE MAINTAINED BRIDGE ON TOWNSHIP ROAD
-  TOWNSHIP ROAD, NUMBER AND SEGMENT LENGTH IN MILES
-  IMPASSABLE TOWNSHIP ROAD
-  TURNBACK TOWNSHIP ROAD
-  OTHER ROAD
-  RAILROAD (IN SERVICE)
-  RAILROAD ABANDONED (TRACK RETAINED)
-  STATE BOUNDARY
-  COUNTY BOUNDARY
-  TOWNSHIP BOUNDARY
-  CITY OR BOROUGH BOUNDARY
-  MUNICIPAL BUILDING
-  SPLIT MILEAGE BETWEEN MUNICIPALITIES

POPULATION 993  
(2020 Census)

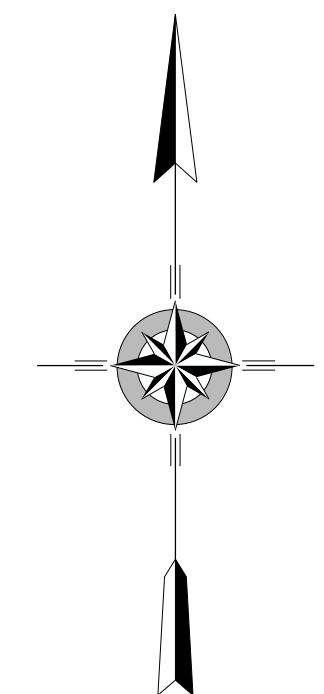
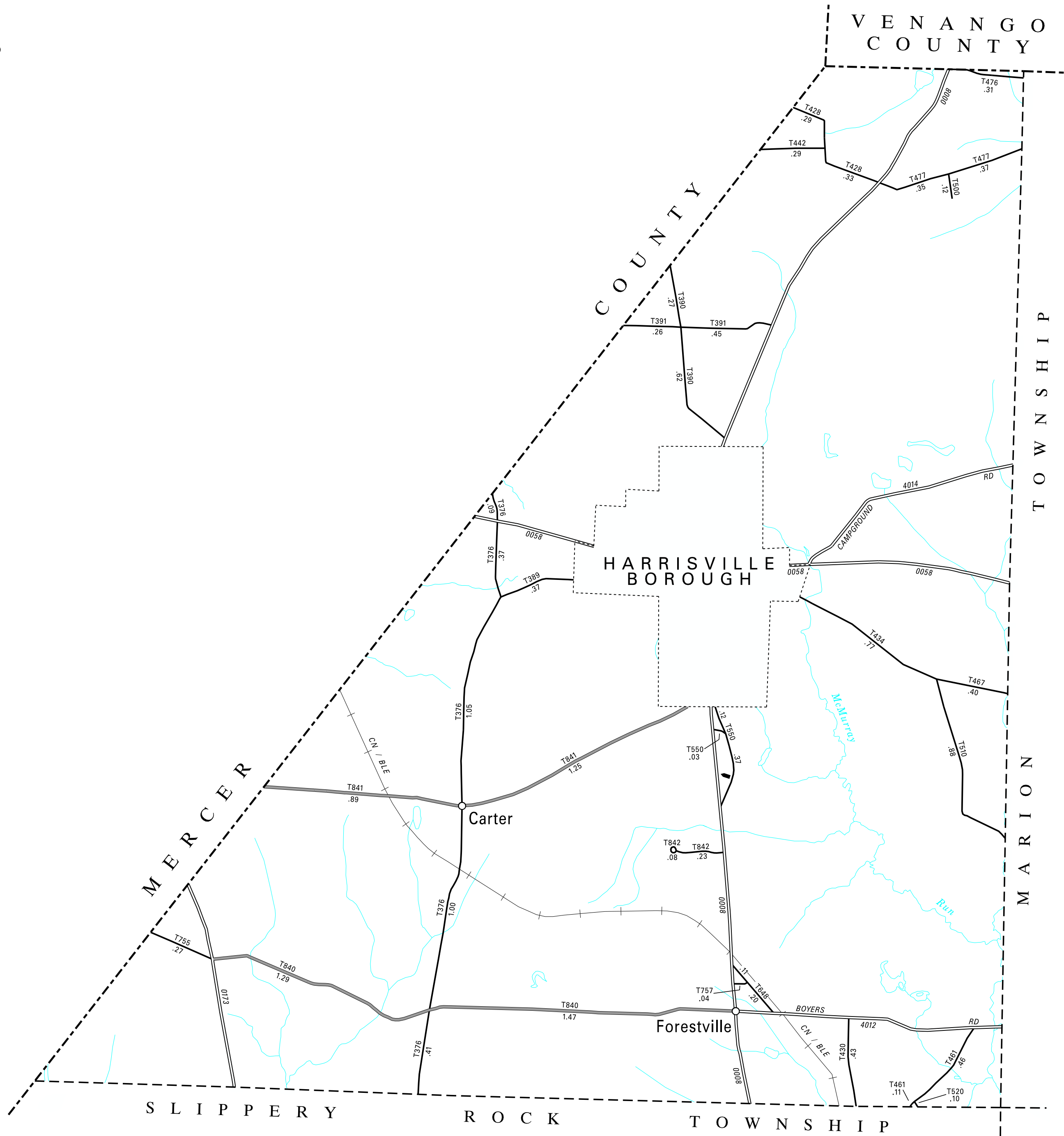
TOTAL MILES	
Township Road System	16.45*
State Highway System	8.97
Total	25.42

\* Includes ACT 32 Turnback Mileage of 4.90

COPIES OF THIS MAP ARE AVAILABLE AT NOMINAL COST  
CONTACT:

PENNSYLVANIA DEPARTMENT OF TRANSPORTATION  
SALES STORE  
P.O. BOX 3451  
HARRISBURG, PENNSYLVANIA 17105-3451  
TELEPHONE: (717)787-6746

- 376 HARMONY RD
- 389 WEST PRAIRIE STREET EXT
- 390 CENTERTOWN RD
- 391 WHITAKER RD
- 428 SUTHERLAND RD
- 430 FORESTVILLE RD
- 434 FRAMPTON RD
- 442 ENTERPRISE RD
- 461 WICK RD
- 467 UNITY RD
- 476 COUNTY LINE RD
- 477 WHITE OAK RD
- 500 ALLISON RD
- 510 VALLEY VIEW RD
- 520 MAGILL RD
- 550 BOOMERANG RD
- 648 STATION RD
- 755 GLACIAL TILL RD
- 757 STATION ROAD EXT
- 840 SHIELDS RD
- 841 BROWNTOWN RD
- 842 ETHAN HILL DR



**MERCER  
SECOND CLASS TOWNSHIP MAP  
BUTLER COUNTY**

PREPARED BY THE  
PENNSYLVANIA DEPARTMENT OF TRANSPORTATION  
BUREAU OF PLANNING AND RESEARCH  
GEOGRAPHIC INFORMATION DIVISION  
IN COOPERATION WITH THE  
U.S. DEPARTMENT OF TRANSPORTATION  
FEDERAL HIGHWAY ADMINISTRATION

MUNICIPAL CODE 10 221

THIS MAP IS PUBLISHED AS A SUPPLEMENTAL  
DOCUMENTATION OF LIQUID FUELS TAX FUND MILEAGES  
REVISED PER FORM 990 DATED 6-25-12

