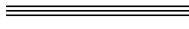
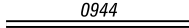
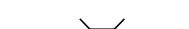

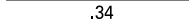












LEGEND

-  LIMITED ACCESS HIGHWAY
-  STATE ROUTE AND NUMBER
-  STATE MAINTAINED BRIDGE ON TOWNSHIP ROAD
-  TOWNSHIP ROAD, NUMBER AND SEGMENT LENGTH IN MILES
-  IMPASSABLE TOWNSHIP ROAD
-  TURNBACK TOWNSHIP ROAD
-  OTHER ROAD
-  RAILROAD (IN SERVICE)
-  RAILROAD ABANDONED (TRACK RETAINED)
-  STATE BOUNDARY
-  COUNTY BOUNDARY
-  TOWNSHIP BOUNDARY
-  CITY OR BOROUGH BOUNDARY
-  MUNICIPAL BUILDING
-  SPLIT MILEAGE BETWEEN MUNICIPALITIES

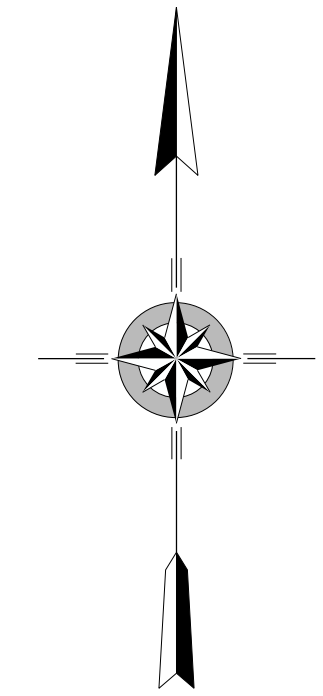
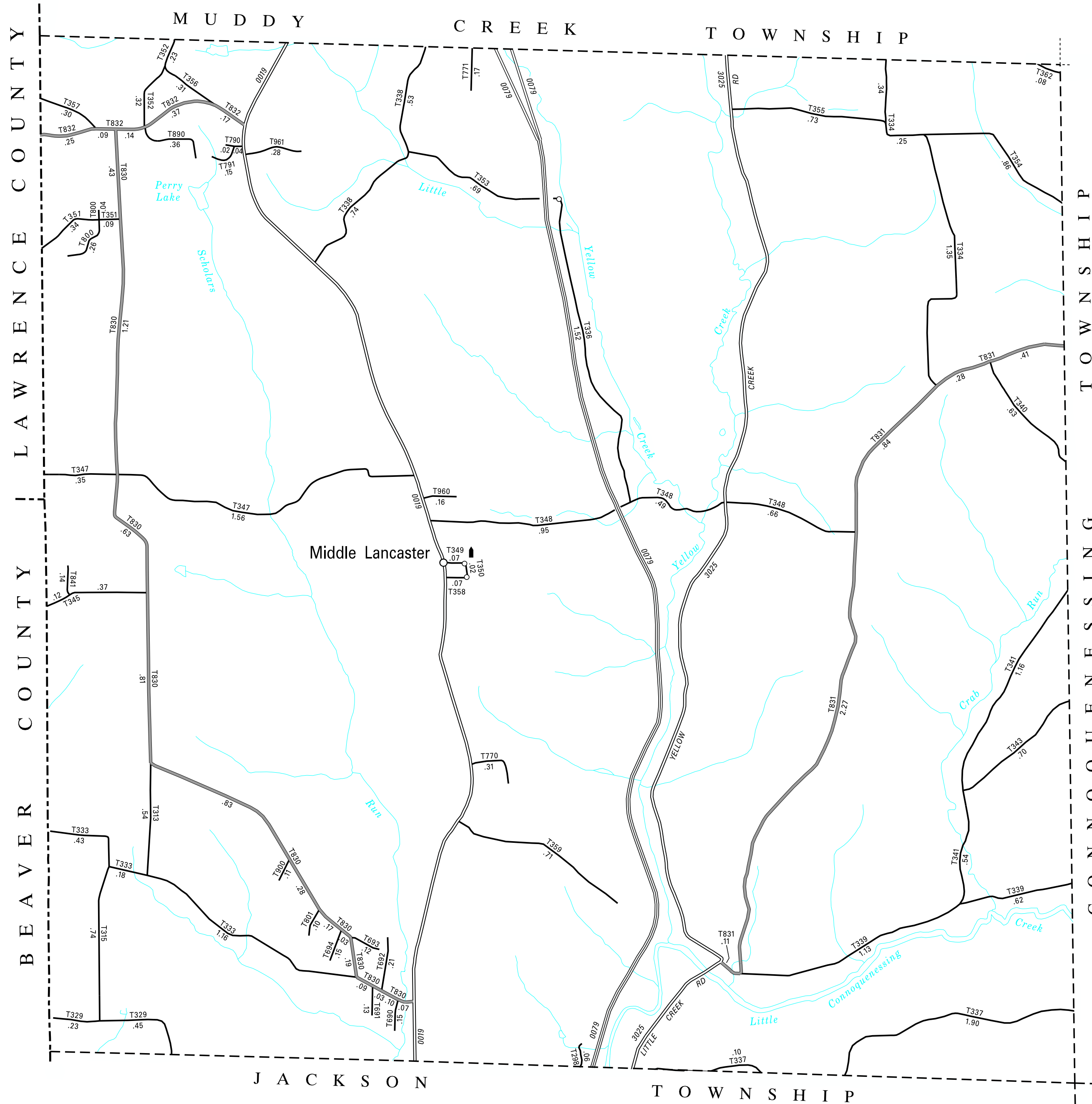
- 298 METCALF RD
- 313 BELLES RD
- 315 LIBERTY RD
- 329 HIGH ACRES RD
- 333 CAMP RUN RD
- 334 STONE CHURCH RD
- 336 LITTLE YELLOW CREEK RD
- 337 SWAIN HILL RD
- 338 PFEIFER RD
- 339 LITTLE CREEK RD
- 340 KNEISS RD
- 341 CRAB RUN RD
- 343 WOODLANDS RD
- 345 AMERICAN SCHOOL RD
- 347 WEST LANCASTER RD
- 348 EAST LANCASTER RD
- 349 KINGS AL
- 350 MOORE AL
- 351 SHINGLE HOLLOW RD
- 352 HUFNAGEL RD
- 353 SCHMIDT RD
- 354 CHURCH HILL RD
- 355 WOODY WILSON RD
- 356 DOGWOOD DR
- 357 NINE HILL RD
- 358 COMMUNITY CENTER DR
- 359 SALTWORKS RD
- 362 RAGAN RD
- 690 MIDDLE LA
- 691 EDGEWOOD DR
- 692 WOODLAND WY
- 693 LONGVUE DR
- 694 VICTORY TER
- 770 SOUTHWIND DR
- 771 ALBERT DR
- 790 LAKEVIEW DR
- 791 HILLSIDE DR
- 800 JENNIE DR
- 801 SENECA FARMS DR
- 830 SCOTT RIDGE RD
- 831 WHITESTOWN RD
- 832 PLEASANT HILL RD
- 841 JOSHUA DR
- 890 RED BRUSH TR
- 900 ASCOT CT
- 960 HAZEL LA
- 961 HIBERNIA DR

CREATED BY GSP 10-22-01, (REVISED 3-5-20)

TOTAL MILES	
Township Road System	37.32*
State Highway System	15.80
Total	53.12

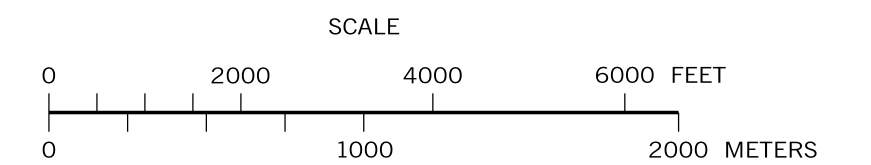
* Includes ACT 32 Turnback Mileage of 9.80

COPIES OF THIS MAP ARE AVAILABLE AT NOMINAL COST
CONTACT:
PENNSYLVANIA DEPARTMENT OF TRANSPORTATION
SALES STORE
P.O. BOX 3451
HARRISBURG, PENNSYLVANIA 17105-3451
TELEPHONE: (717)787-6746



**LANCASTER
SECOND CLASS TOWNSHIP MAP
BUTLER COUNTY**

PREPARED BY THE
PENNSYLVANIA DEPARTMENT OF TRANSPORTATION
BUREAU OF PLANNING AND RESEARCH
GEOGRAPHIC INFORMATION DIVISION
IN COOPERATION WITH THE
U.S. DEPARTMENT OF TRANSPORTATION
FEDERAL HIGHWAY ADMINISTRATION
MUNICIPAL CODE 10 219
THIS MAP IS PUBLISHED AS A SUPPLEMENTAL
DOCUMENTATION OF LIQUID FUELS TAX FUND MILEAGES
REVISED PER FORM 990 DATED 12-11-17



TYPE 5 MAP LANCASTER TOWNSHIP BUTLER COUNTY PENNSYLVANIA