


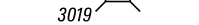
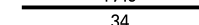









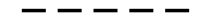
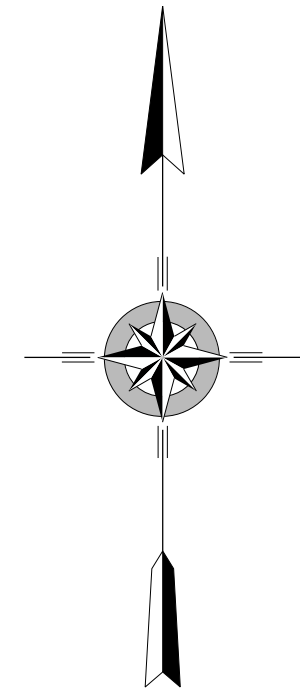
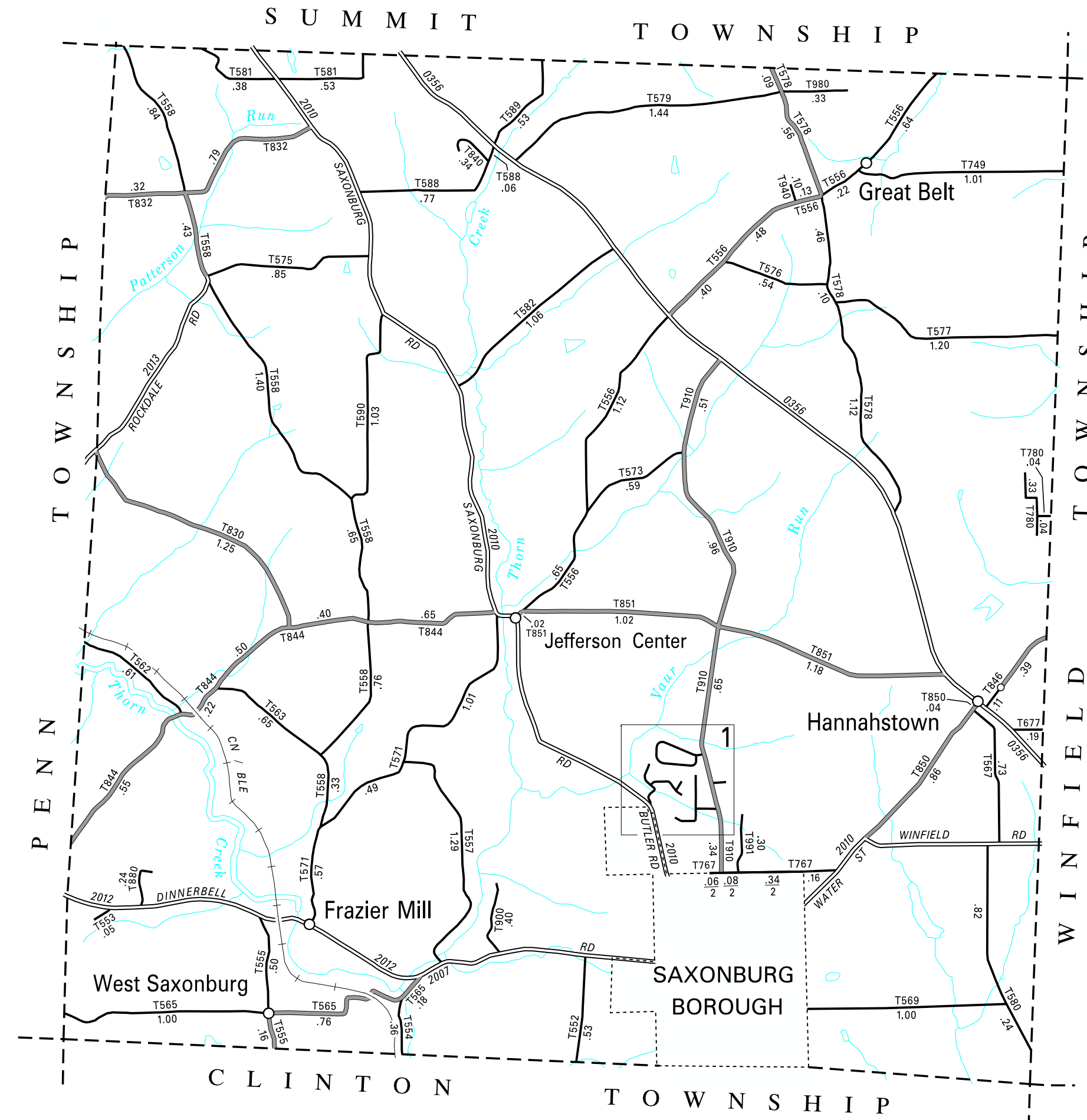


**LEGEND**

-  LIMITED ACCESS HIGHWAY
-  STATE ROUTE AND NUMBER
-  STATE MAINTAINED BRIDGE ON TOWNSHIP ROAD
-  TOWNSHIP ROAD, NUMBER AND SEGMENT LENGTH IN MILES
-  IMPASSABLE TOWNSHIP ROAD
-  TURNBACK TOWNSHIP ROAD
-  OTHER ROAD
-  RAILROAD (IN SERVICE)
-  RAILROAD ABANDONED (TRACK RETAINED)
-  STATE BOUNDARY
-  COUNTY BOUNDARY
-  TOWNSHIP BOUNDARY
-  CITY OR BOROUGH BOUNDARY
-  MUNICIPAL BUILDING
-  SPLIT MILEAGE BETWEEN MUNICIPALITIES

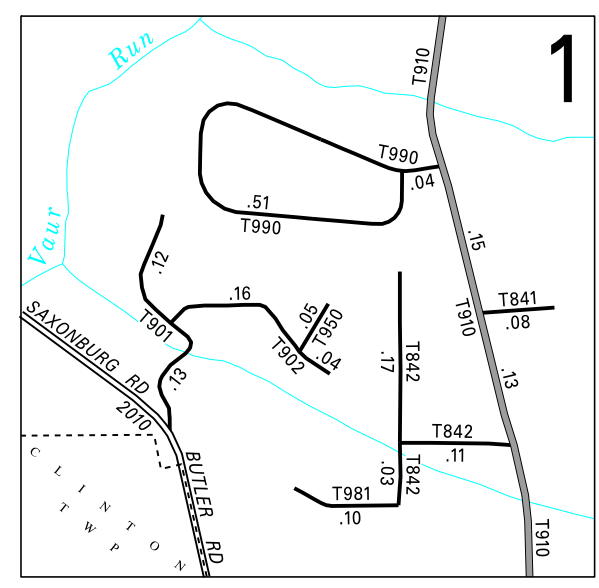
TOTAL MILES	
Township Road System	46.61*
State Highway System	15.33
Total	61.94

\* Includes ACT 32 Turnback Mileage of 14.12

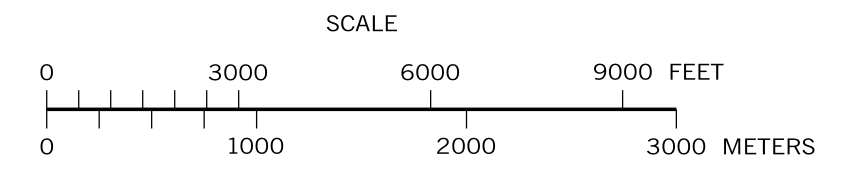


**JEFFERSON  
SECOND CLASS TOWNSHIP MAP  
BUTLER COUNTY**

PREPARED BY THE  
**PENNSYLVANIA DEPARTMENT OF TRANSPORTATION**  
 BUREAU OF PLANNING AND RESEARCH  
 GEOGRAPHIC INFORMATION DIVISION  
 IN COOPERATION WITH THE  
 U.S. DEPARTMENT OF TRANSPORTATION  
 FEDERAL HIGHWAY ADMINISTRATION  
 MUNICIPAL CODE 10 218  
 THIS MAP IS PUBLISHED AS A SUPPLEMENTAL  
 DOCUMENTATION OF LIQUID FUELS TAX FUND MILEAGES  
 REVISED PER FORM 990 DATED 12-15-15



3:1



TYPE 5 MAP JEFFERSON TOWNSHIP BUTLER COUNTY PENNSYLVANIA

- 552 KNOCH RD
- 553 AZEELA LA
- 554 TOWER RD
- 555 VICTORY RD
- 556 GREAT BELT RD
- 557 O HARA RD
- 558 BULLCREEK RD
- 562 CREEK RD
- 563 SMITH RD
- 565 GOLDEN CITY RD
- 567 KECK RD
- 569 ALWINE RD
- 571 FRAZIER RD
- 573 NURSERY LA
- 575 BLAKELY RD
- 576 DREHER RD
- 577 JONES RD
- 578 BONNIEBROOK RD
- 579 RENNICK RD
- 580 RIEMER RD
- 581 GREEN MANOR DR
- 582 BURTNER RD
- 588 CALDWELL DR
- 589 SIMON DR
- 590 PATTERSON RD
- 677 COOPER RD
- 749 BECKER RD
- 767 CONSTITUTION AV
- 780 COBHAM LA
- 830 HELLER RD
- 832 MUSHRUSH RD
- 840 RANCINDIN DR
- 841 AUDREY LA
- 842 JANICE LA
- 844 WEST JEFFERSON RD
- 846 MARWOOD RD
- 850 NEUPERT RD
- 851 HANNAHSTOWN RD
- 880 CHARLEMAGNE DR
- 900 WHITAKER DR
- 901 OAK DR
- 902 MAY DR
- 910 FISHER RD
- 940 JASON DR
- 950 DOUGLAS DR
- 980 SHEETZ DR
- 981 BRIAN DR
- 990 ALANA DR
- 991 STONEYBROOK DR

COPIES OF THIS MAP ARE AVAILABLE AT NOMINAL COST  
 CONTACT:  
 PENNSYLVANIA DEPARTMENT OF TRANSPORTATION  
 SALES STORE  
 P.O. BOX 3451  
 HARRISBURG, PENNSYLVANIA 17105-3451  
 TELEPHONE: (717)787-6746