

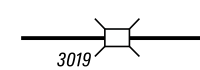
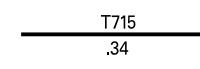



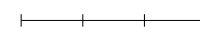


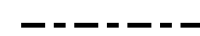
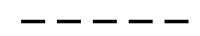
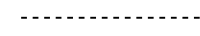


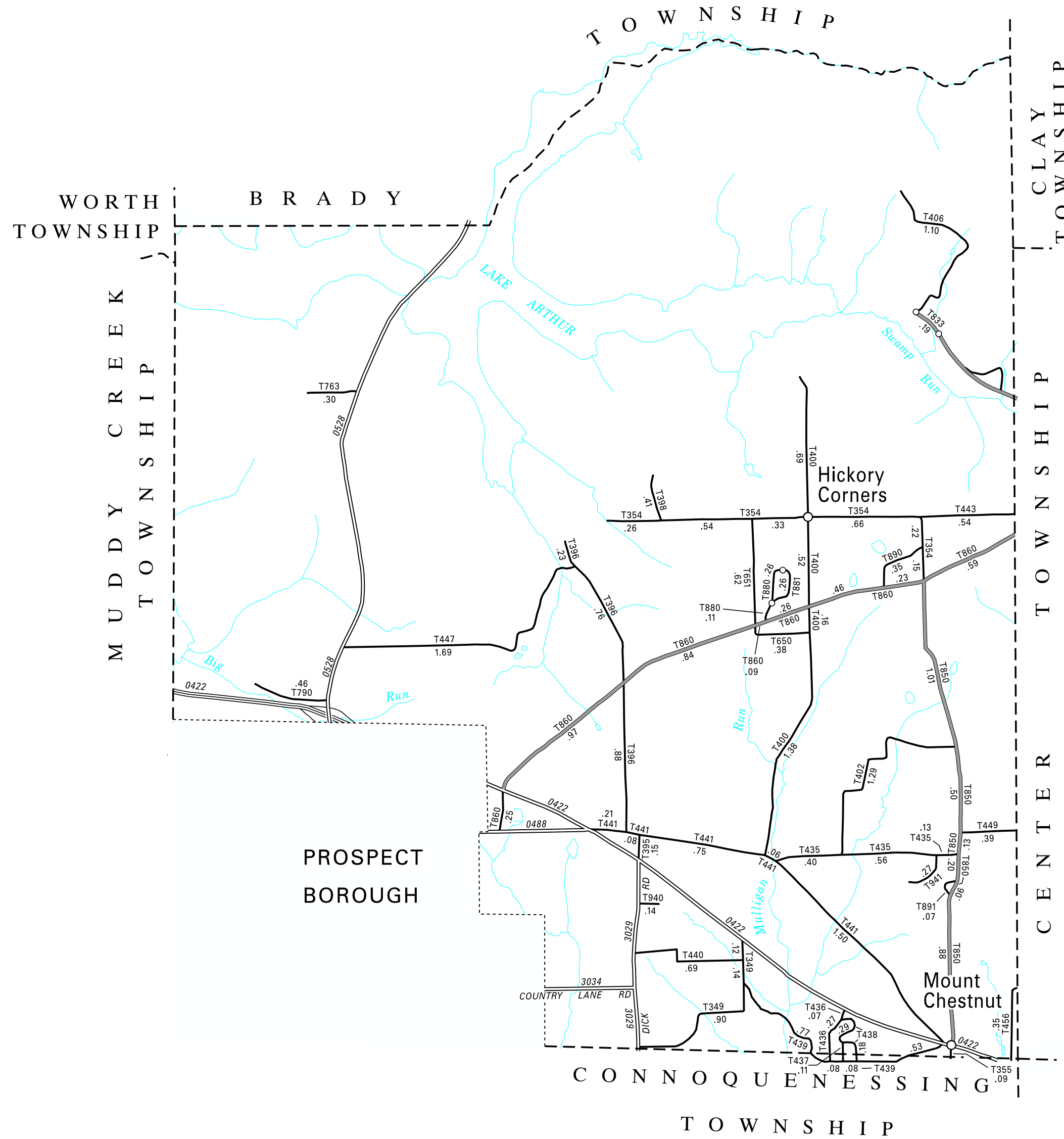


**LEGEND**

-  LIMITED ACCESS HIGHWAY
-  STATE ROUTE AND NUMBER
-  STATE MAINTAINED BRIDGE ON TOWNSHIP ROAD
-  TOWNSHIP ROAD, NUMBER AND SEGMENT LENGTH IN MILES
-  IMPASSABLE TOWNSHIP ROAD
-  TURNBACK TOWNSHIP ROAD
-  OTHER ROAD
-  RAILROAD (IN SERVICE)
-  RAILROAD ABANDONED (TRACK RETAINED)
-  STATE BOUNDARY
-  COUNTY BOUNDARY
-  TOWNSHIP BOUNDARY
-  CITY OR BOROUGH BOUNDARY
-  MUNICIPAL BUILDING
-  SPLIT MILEAGE BETWEEN MUNICIPALITIES

TOTAL MILES	
Township Road System	30.59*
State Highway System	9.52
Total	40.11

\* Includes ACT 32 Turnback Mileage of 6.41



- 349 PFLUGH RD
- 354 ISLE RD
- 355 EAGLE MILL RD
- 395 DICK RD
- 396 ELECTION HOUSE RD
- 398 MCCALL RD
- 400 COUNTRY CLUB RD
- 402 RIDGE RD
- 406 CHESTNUT RIDGE RD
- 435 RIEGER RD
- 436 MCCONNELL DR
- 437 RAISLEY LA
- 438 ANDREWS TRACE RD
- 439 WHIPPOORWILL RD
- 440 YOUKERS RD
- 441 WEST OLD RT 422 RD
- 443 MASER RD
- 447 GRINDEL RD
- 449 WEST BREWSTER RD
- 456 PURVIS RD
- 650 STEIN RD
- 651 MINTEER RD
- 763 CHRISTLEY RD
- 790 PARK RD
- 833 SWAMP RD
- 850 NORTH RD
- 860 UNIONVILLE RD
- 880 MULDOON RD
- 881 WYCLIFFE WAY
- 890 FAIRWAY DR
- 891 NORTH LA
- 940 TRACY LA
- 941 FRANKLIN OAKS DR

**FRANKLIN  
SECOND CLASS TOWNSHIP MAP  
BUTLER COUNTY**

PREPARED BY THE  
**PENNSYLVANIA DEPARTMENT OF TRANSPORTATION**

BUREAU OF PLANNING AND RESEARCH  
GEOGRAPHIC INFORMATION DIVISION

IN COOPERATION WITH THE  
U.S. DEPARTMENT OF TRANSPORTATION  
FEDERAL HIGHWAY ADMINISTRATION

MUNICIPAL CODE 10 216

REVISED PER FORM 990 DATED 12-23-03

