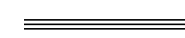
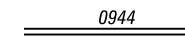
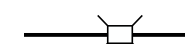
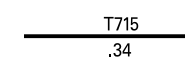



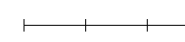
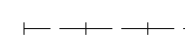








LEGEND

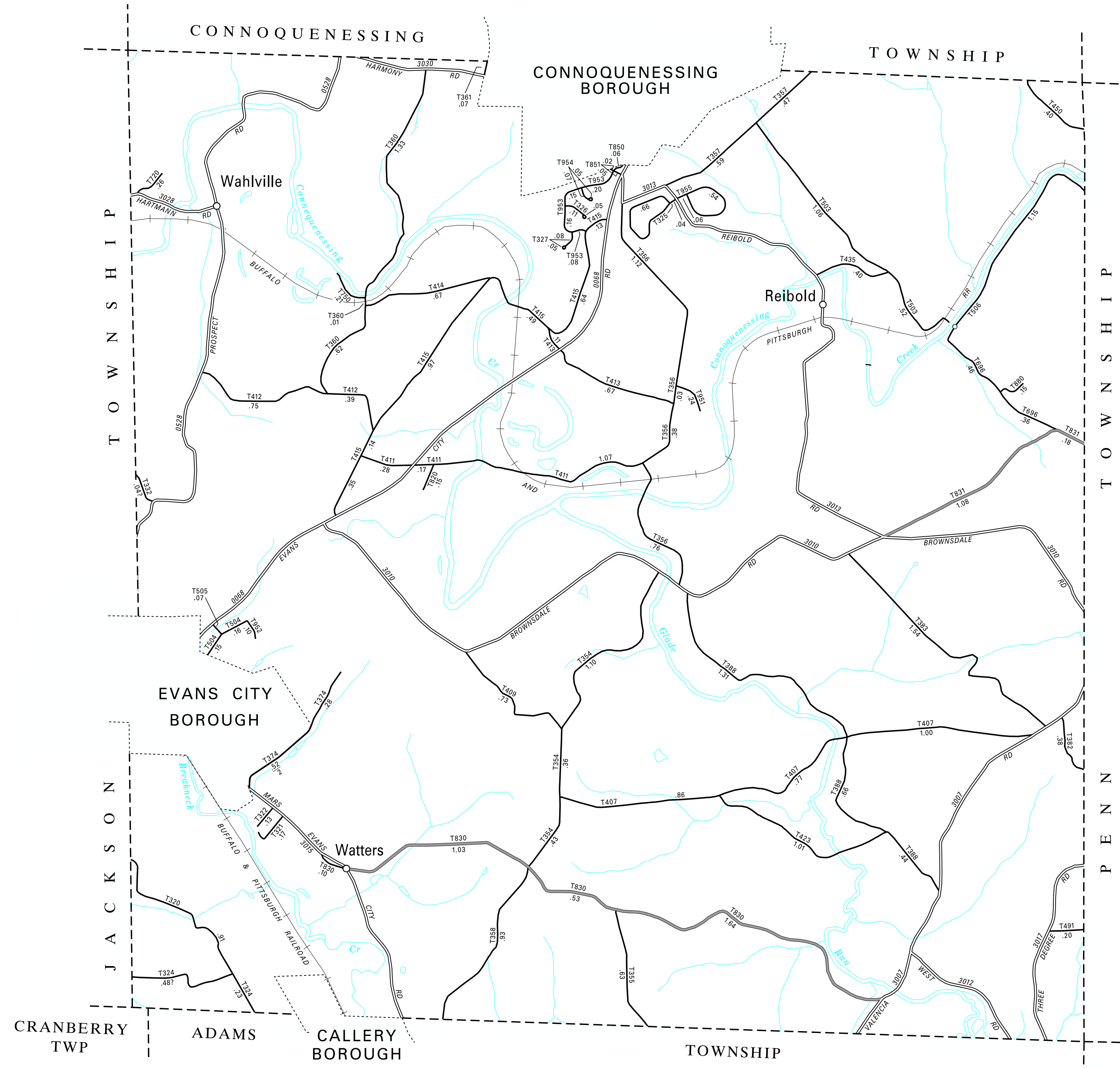
-  LIMITED ACCESS HIGHWAY
-  STATE ROUTE AND NUMBER
-  STATE MAINTAINED BRIDGE ON TOWNSHIP ROAD
-  TOWNSHIP ROAD, NUMBER AND SEGMENT LENGTH IN MILES
-  IMPASSABLE TOWNSHIP ROAD
-  TURNBACK TOWNSHIP ROAD
-  OTHER ROAD
-  RAILROAD (IN SERVICE)
-  RAILROAD ABANDONED (TRACK RETAINED)
-  STATE BOUNDARY
-  COUNTY BOUNDARY
-  TOWNSHIP BOUNDARY
-  CITY OR BOROUGH BOUNDARY
-  MUNICIPAL BUILDING
-  SPLIT MILEAGE BETWEEN MUNICIPALITIES

POPULATION 3,164
(2020 Census)

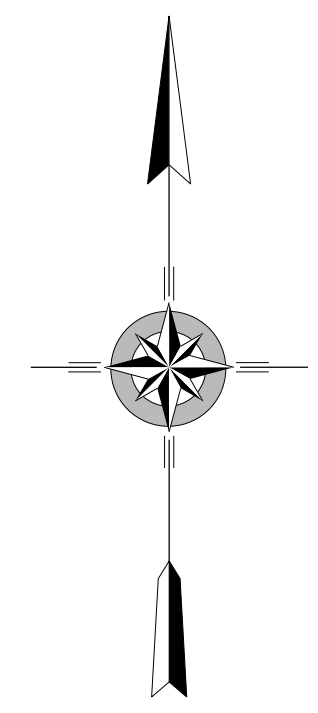
TOTAL MILES
Township Road System 39.89*
State Highway System 21.63
Total 61.52

* Includes ACT 32 Turnback Mileage of 4.46

COPIES OF THIS MAP ARE AVAILABLE AT NOMINAL COST
CONTACT:
PENNSYLVANIA DEPARTMENT OF TRANSPORTATION
SALES STORE
P.O. BOX 3451
HARRISBURG, PENNSYLVANIA 17105-3451
TELEPHONE: (717)787-6746



- 320 GEORGE RD
- 321 GLENWOOD AV
- 322 BIRCH ST
- 324 WAGNER RD
- 325 KRUGER CIR
- 326 HARE CT
- 327 FOXTAIL CT
- 332 TEXTOR HILL RD
- 354 BROWNS MILL RD
- 355 CASHDOLLAR RD
- 356 SPITHALER SCHOOL RD
- 357 NURSERY RD
- 358 MARBURGER RD
- 360 NEEDLE POINT RD
- 361 WELCH RD
- 374 MAY LN
- 382 DISTILLERY RD
- 383 CRITCHLOW SCHOOL RD
- 388 GLIDE RUN RD
- 407 LEISIE RD
- 409 TUNNEL RD
- 411 ASH STOP RD
- 412 DUFFORD RD
- 413 BUHL RD
- 414 COMMUNITY PARK RD
- 415 OLD ROUTE 68 RD
- 423 JOHNS SCHOOL RD
- 435 ECKSTEIN RD
- 450 SMITH RD
- 491 ROYAL OAK RD
- 503 RADER SCHOOL RD
- 504 MARGARET AV
- 505 ASH AV
- 506 CREEK RD
- 696 STUCKEY RD
- 720 WAHL RD
- 750 EVANS CITY PARK RD
- 820 WONDERLAND PARK RD
- 830 WATTERS STATION RD
- 831 BEACON RD
- 850 MAIN ST
- 851 LLOYDMONT BLVD
- 880 CHARLOTTE DR
- 951 BLACKBERRY LA
- 952 ANDREW ST
- 953 WILLIAMS POINT DR
- 954 JOANNE CT
- 955 NAUGHTON CIR



**FORWARD
SECOND CLASS TOWNSHIP MAP
BUTLER COUNTY**

PREPARED BY THE
PENNSYLVANIA DEPARTMENT OF TRANSPORTATION
BUREAU OF PLANNING AND RESEARCH
GEOGRAPHIC INFORMATION DIVISION
IN COOPERATION WITH THE
U.S. DEPARTMENT OF TRANSPORTATION
FEDERAL HIGHWAY ADMINISTRATION
MUNICIPAL CODE 10 215
THIS MAP IS PUBLISHED AS A SUPPLEMENTAL
DOCUMENTATION OF LIQUID FUELS TAX FUND MILEAGES
REVISED PER FORM 990 DATED 10-1-24

