

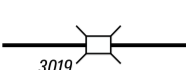












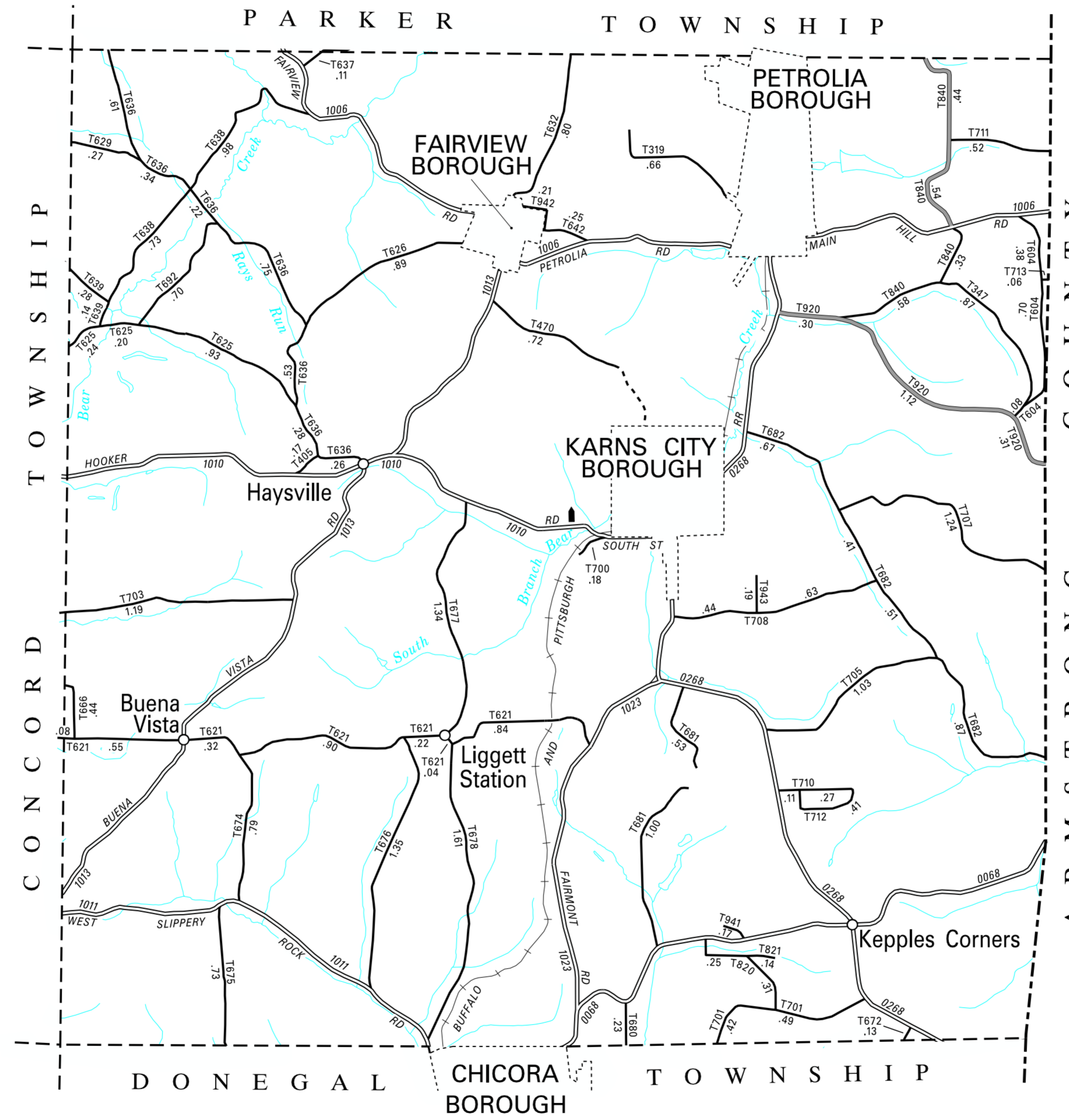


LEGEND

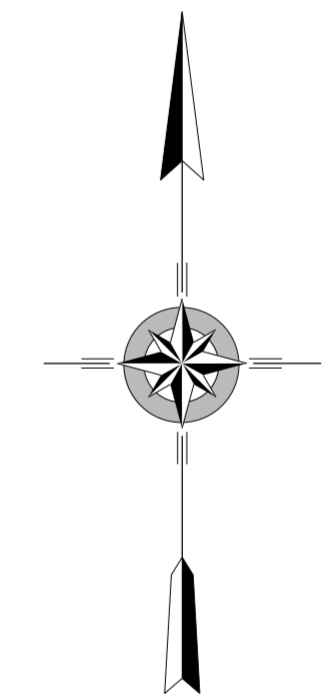
-  LIMITED ACCESS HIGHWAY
-  STATE ROUTE AND NUMBER
-  STATE MAINTAINED BRIDGE ON TOWNSHIP ROAD
-  TOWNSHIP ROAD, NUMBER AND SEGMENT LENGTH IN MILES
-  IMPASSABLE TOWNSHIP ROAD
-  TURNBACK TOWNSHIP ROAD
-  OTHER ROAD
-  RAILROAD (IN SERVICE)
-  RAILROAD ABANDONED (TRACK RETAINED)
-  STATE BOUNDARY
-  COUNTY BOUNDARY
-  TOWNSHIP BOUNDARY
-  CITY OR BOROUGH BOUNDARY
-  MUNICIPAL BUILDING
-  SPLIT MILEAGE BETWEEN MUNICIPALITIES

| | |
|----------------------|--------|
| TOTAL MILES | |
| Township Road System | 38.53* |
| State Highway System | 21.92 |
| Total | 60.45 |

* Includes ACT 32 Turnback Mileage of 2.71



- 319 FORREST DR
- 347 WALNUT RD
- 405 ELM RD
- 470 MAPLE RD
- 604 WILLOW RD
- 621 CHERRY RD
- 625 BUCKEYE RD
- 626 APPLE RD
- 629 HINDMAN RD
- 632 HEMLOCK RD
- 636 ASPEN RD
- 637 SNAKE RD
- 638 BASSWOOD RD
- 639 BIRCHICKLER RD
- 642 HICKORY RD
- 666 ASH RD
- 672 TRIMBUR RD
- 674 COTTONWOOD RD
- 675 CATALPA RD
- 676 DOGWOOD RD
- 677 FIR RD
- 678 HAZELNUT RD
- 680 HOLLY RD
- 681 MAGNOLIA RD
- 682 BUTTERNUT RD
- 692 BEECH RD
- 700 SOUTH ST
- 701 OAK RD
- 703 REDBUD RD
- 705 POPLAR RD
- 707 SPRUCE RD
- 708 PINE RD
- 710 RIDGE DR
- 711 SYCAMORE RD
- 712 MAPLE DR
- 713 TULIP TREE RD
- 820 GLENFORD VILLAGE RD
- 821 GLENFORD DR
- 840 REDWOOD RD
- 920 KAYLOR RD
- 941 CHURCH DR
- 942 ANGEL AV
- 943 GREENHILL RD



**FAIRVIEW
SECOND CLASS TOWNSHIP MAP
BUTLER COUNTY**

PREPARED BY THE
PENNSYLVANIA DEPARTMENT OF TRANSPORTATION
 BUREAU OF PLANNING AND RESEARCH
 GEOGRAPHIC INFORMATION DIVISION
 IN COOPERATION WITH THE
 U.S. DEPARTMENT OF TRANSPORTATION
 FEDERAL HIGHWAY ADMINISTRATION
 MUNICIPAL CODE 10 214

REVISED PER FORM 990 DATED 10-26-16

