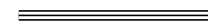








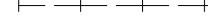







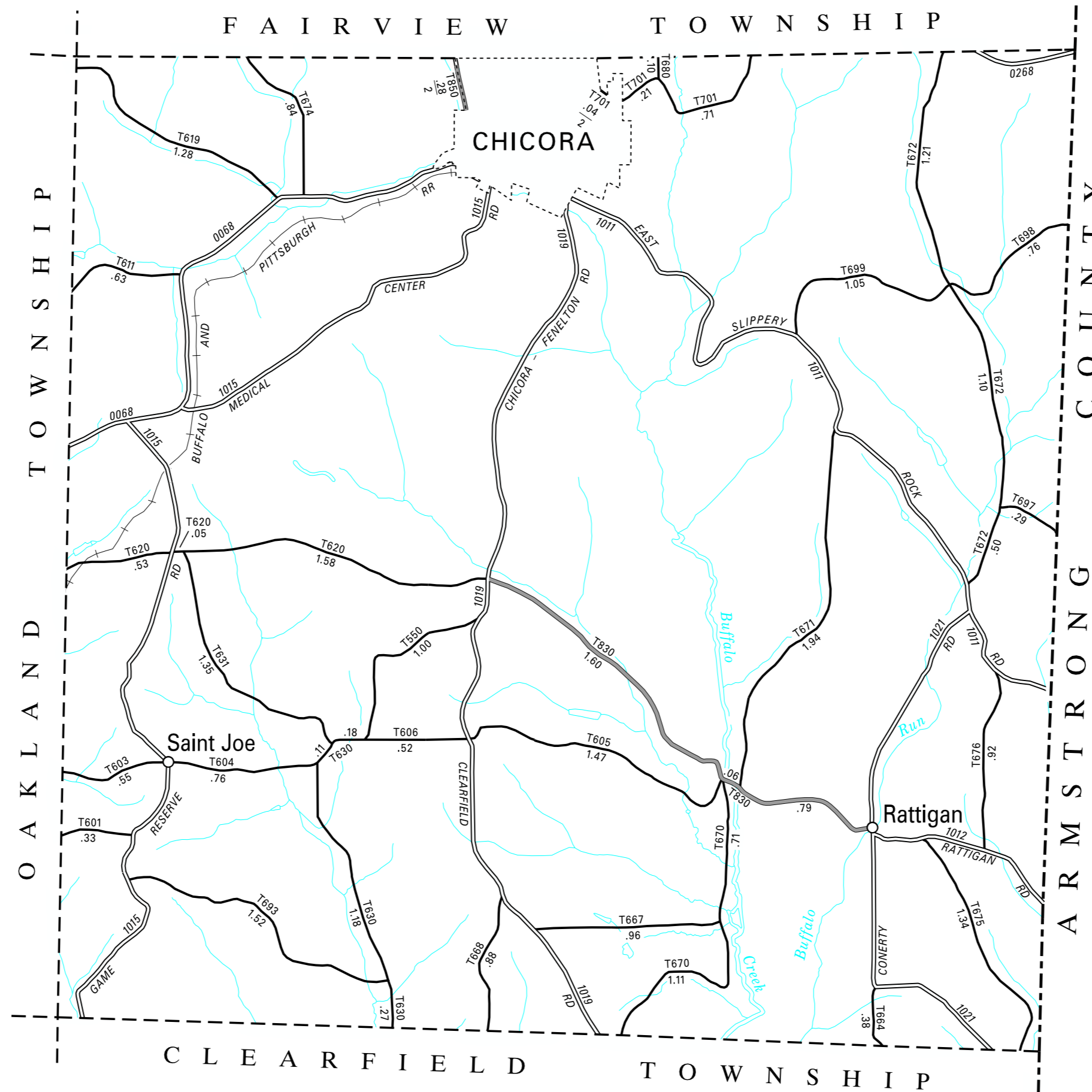
LEGEND

-  LIMITED ACCESS HIGHWAY
-  STATE ROUTE AND NUMBER
-  STATE MAINTAINED BRIDGE ON TOWNSHIP ROAD
-  TOWNSHIP ROAD, NUMBER AND SEGMENT LENGTH IN MILES
-  IMPASSABLE TOWNSHIP ROAD
-  TURNBACK TOWNSHIP ROAD
-  OTHER ROAD
-  RAILROAD (IN SERVICE)
-  RAILROAD ABANDONED (TRACK RETAINED)
-  STATE BOUNDARY
-  COUNTY BOUNDARY
-  TOWNSHIP BOUNDARY
-  CITY OR BOROUGH BOUNDARY
-  MUNICIPAL BUILDING
-  SPLIT MILEAGE BETWEEN MUNICIPALITIES

POPULATION 1,823
(2020 Census)

TOTAL MILES	
Township Road System	30.93*
State Highway System	21.13
Total	52.06

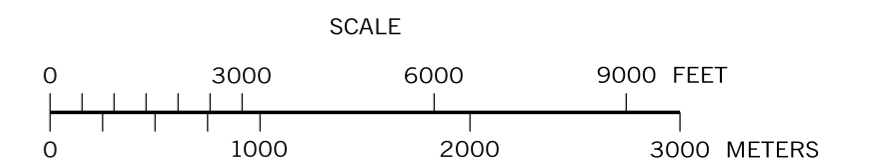
* Includes ACT 32 Turnback Mileage of 2.59



- 550 GEIBEL RD
- 601 WELTER RD
- 603 SAINT JOE RD
- 604 LANDGRAF RD
- 605 HILDEBRAND RD
- 606 MCGARVEY RD
- 611 O'DONNELL RD
- 619 BISH RD
- 620 DANVILLE RD
- 630 DONALDSON RD
- 631 IMAN RD
- 664 IRWIN RD
- 667 DUFFY SCHOOL RD
- 668 BLATT RD
- 670 HICKEY BOTTM RD
- 671 RABBITT RD
- 672 TRIMBUR RD
- 674 CATALPA RD
- 675 TURNER RD
- 676 BLACK RD
- 680 HOLLY RD
- 693 ZOO RD
- 697 MILLER RD
- 698 KAMERER RD
- 699 GARINC RD
- 701 OAK RD
- 830 RATTIGAN RD
- 850 SLIPPERY ROCK ST

**DONEGAL
SECOND CLASS TOWNSHIP MAP
BUTLER COUNTY**

PREPARED BY THE
PENNSYLVANIA DEPARTMENT OF TRANSPORTATION
BUREAU OF PLANNING AND RESEARCH
GEOGRAPHIC INFORMATION DIVISION
IN COOPERATION WITH THE
U.S. DEPARTMENT OF TRANSPORTATION
FEDERAL HIGHWAY ADMINISTRATION
MUNICIPAL CODE 10 213
THIS MAP IS PUBLISHED AS A SUPPLEMENTAL
DOCUMENTATION OF LIQUID FUELS TAX FUND MILEAGES
REVISED PER FORM 990 DATED 11-30-17



COPIES OF THIS MAP ARE AVAILABLE AT NOMINAL COST
CONTACT:

PENNSYLVANIA DEPARTMENT OF TRANSPORTATION
SALES STORE
P.O. BOX 3451
HARRISBURG, PENNSYLVANIA 17105-3451
TELEPHONE: (717)787-6746