
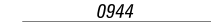

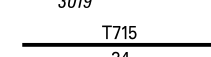













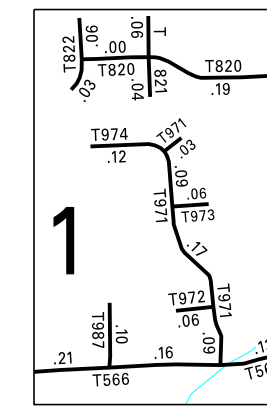
LEGEND

-  LIMITED ACCESS HIGHWAY
-  STATE ROUTE AND NUMBER
-  STATE MAINTAINED BRIDGE ON TOWNSHIP ROAD
-  TOWNSHIP ROAD, NUMBER AND SEGMENT LENGTH IN MILES
-  IMPASSABLE TOWNSHIP ROAD
-  TURNBACK TOWNSHIP ROAD
-  OTHER ROAD
-  RAILROAD (IN SERVICE)
-  RAILROAD ABANDONED (TRACK RETAINED)
-  STATE BOUNDARY
-  COUNTY BOUNDARY
-  TOWNSHIP BOUNDARY
-  CITY OR BOROUGH BOUNDARY
-  MUNICIPAL BUILDING
-  SPLIT MILEAGE BETWEEN MUNICIPALITIES

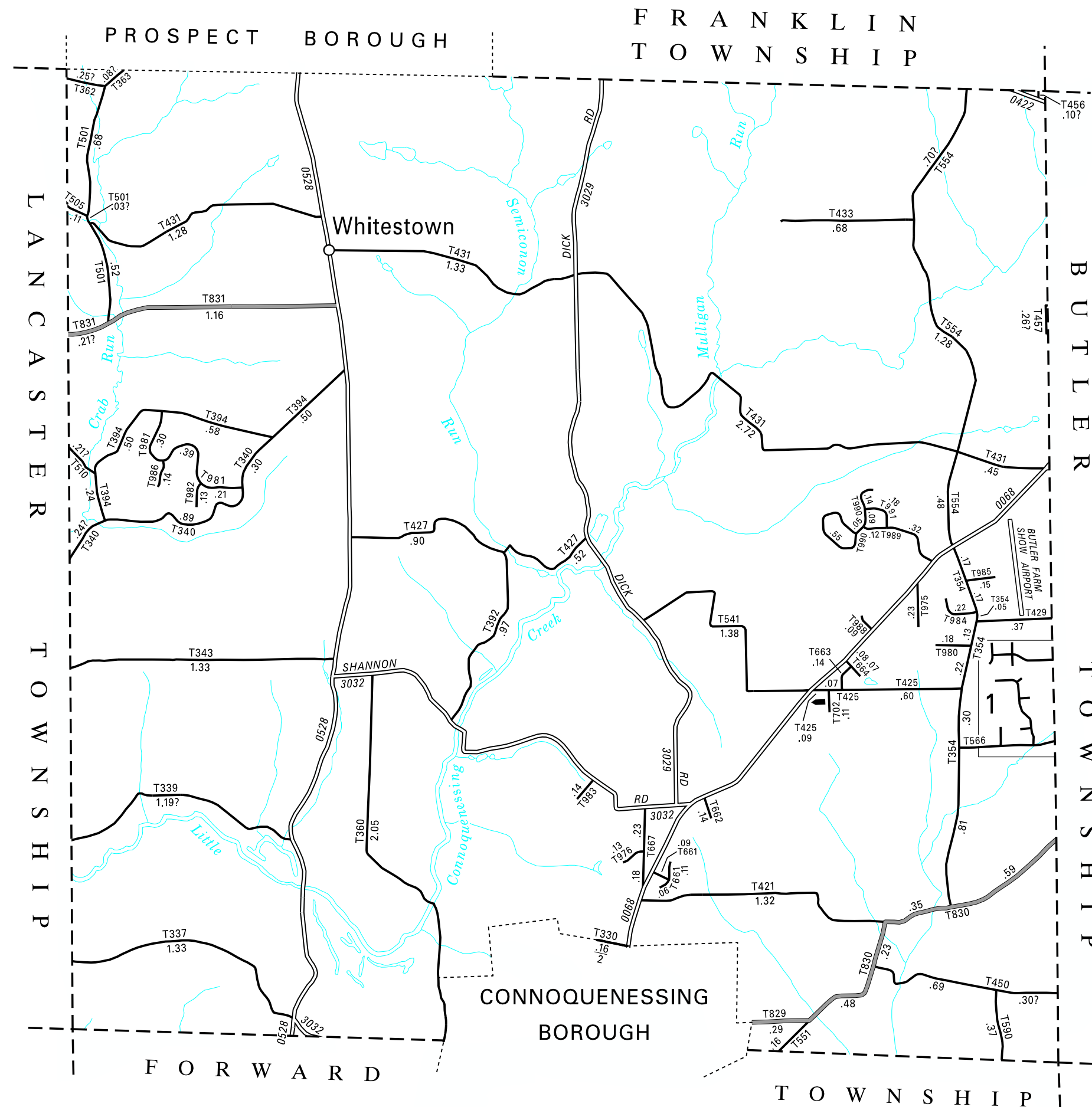
POPULATION 4,263
(2020 Census)

TOTAL MILES	
Township Road System	39.96*
State Highway System	15.04
Total	55.00

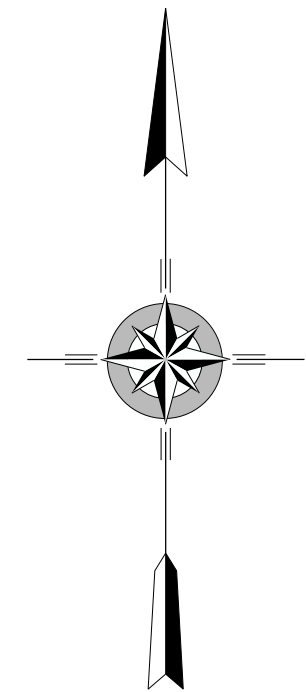
* Includes ACT 32 Turnback Mileage of 3.31



2:1



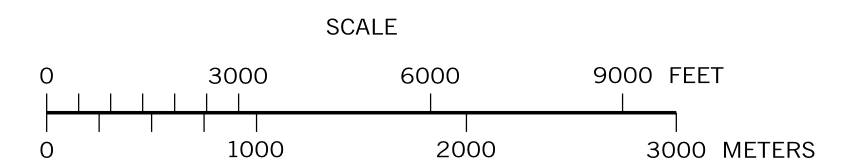
- 330 CONNOQUENESSING SCHOOL RD
- 337 UPPER HARMONY RD
- 339 LITTLE CREEK RD
- 340 SMALSTIG RD
- 343 WOODLANDS RD
- 354 KRIESS RD
- 360 WELSH RD
- 362 RAGAN RD
- 363 KENNEDY RD
- 392 CAMP FATIMA DR
- 394 FASSINGER RD
- 421 MOOSE RD
- 425 STEVENSON RD
- 427 BOY SCOUT RD
- 429 BUTTERCUP RD
- 431 WHITESTOWN RD
- 433 EAST RAGAN RD
- 450 POWDER MILL RD
- 456 PURVIS RD
- 457 BRYSON RD
- 501 CRAB RUN RD
- 505 CHURCH HILL RD
- 510 KNISS RD
- 541 DOUBLE RD
- 551 NURSERY RD
- 554 EAGLE MILL RD
- 566 CUPPS RD
- 590 SMITH RD
- 661 GRAHAM RD
- 662 WHITE OAK DR
- 663 MAPLE DR
- 664 ORCHARD DR
- 667 ROSE HAVEN DR
- 702 TOWNSHIP DR
- 820 WINTERWOOD DR
- 821 MAPLEWOOD DR
- 822 CHERRYWOOD DR
- 829 CONSTITUTION AV
- 830 REIBER RD
- 831 LOWER HARMONY RD
- 971 SAHARA DR
- 972 MIRAGE CT
- 973 RIVIERA CT
- 974 STARDUST CT
- 975 BUTTERCUP SCHOOL RD
- 976 PINE VIEW CIR
- 980 JACOBS LA
- 981 TIMBERLEE DR
- 982 TANAGER CT
- 983 DONAHUE DR
- 984 GRUNDMAN DR
- 985 CORKS LA
- 986 ORIAL CT
- 987 HIDDEN MEADOWS DR
- 988 BENNETT CT
- 989 BRANDYWINE BLVD
- 990 SILVER OAK DR
- 991 SONOMA VALLEY DR



**CONNOQUENESSING
SECOND CLASS TOWNSHIP MAP
BUTLER COUNTY**

PREPARED BY THE
PENNSYLVANIA DEPARTMENT OF TRANSPORTATION
BUREAU OF PLANNING AND RESEARCH
GEOGRAPHIC INFORMATION DIVISION
IN COOPERATION WITH THE
U.S. DEPARTMENT OF TRANSPORTATION
FEDERAL HIGHWAY ADMINISTRATION

MUNICIPAL CODE 10 211
THIS MAP IS PUBLISHED AS A SUPPLEMENTAL
DOCUMENTATION OF LIQUID FUELS TAX FUND MILEAGES
REVISED PER FORM 990 DATED 10-30-23



COPIES OF THIS MAP ARE AVAILABLE AT NOMINAL COST
CONTACT:
PENNSYLVANIA DEPARTMENT OF TRANSPORTATION
SALES STORE
P.O. BOX 3451
HARRISBURG, PENNSYLVANIA 17105-3451
TELEPHONE: (717)787-6746