
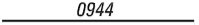
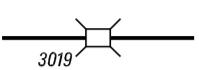
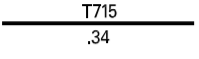



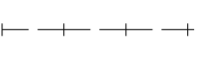






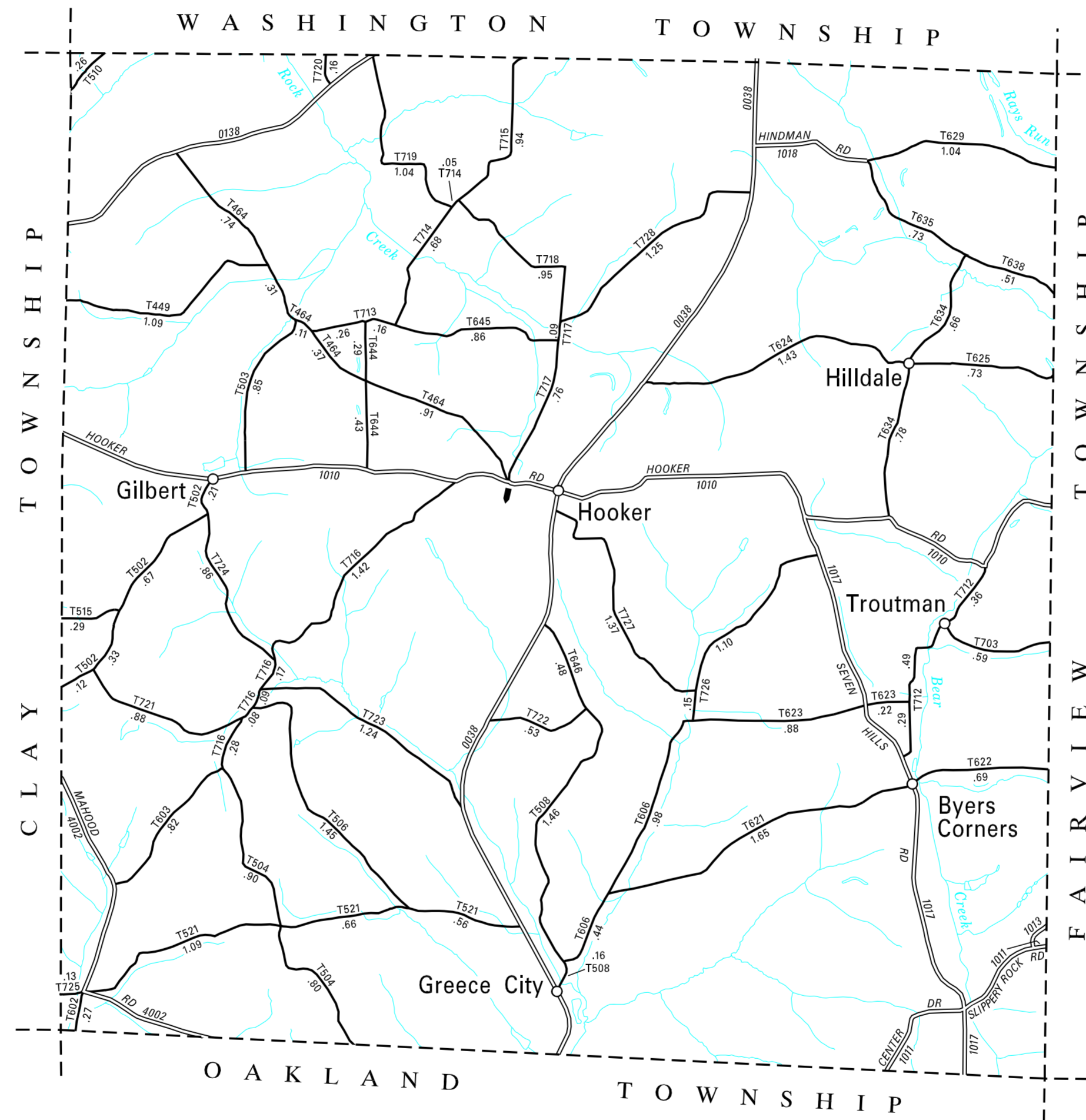


**LEGEND**

-  LIMITED ACCESS HIGHWAY
-  STATE ROUTE AND NUMBER
-  STATE MAINTAINED BRIDGE ON TOWNSHIP ROAD
-  TOWNSHIP ROAD, NUMBER AND SEGMENT LENGTH IN MILES
-  IMPASSABLE TOWNSHIP ROAD
-  OTHER ROAD
-  RAILROAD (IN SERVICE)
-  RAILROAD ABANDONED (TRACK RETAINED)
-  STATE BOUNDARY
-  COUNTY BOUNDARY
-  TOWNSHIP BOUNDARY
-  CITY OR BOROUGH BOUNDARY
-  MUNICIPAL BUILDING
-  SPLIT MILEAGE BETWEEN MUNICIPALITIES

TOTAL MILES	
Township Road System	43.60
State Highway System	19.16
Total	62.76



- 449 MCKINNEY RD
- 464 CAMPBELL RD
- 502 GILBERT RD
- 503 HAZLET RD
- 504 BOYSTOWN RD
- 506 STEPHANIE RD
- 508 OLD STATE RD
- 510 CALICO RD
- 515 HARNISH RD
- 521 CLARK RD
- 602 PINE TRACT RD
- 603 SPRINGDALE CHURCH RD
- 606 WEILAND RD
- 621 ZION CHURCH RD
- 622 CHERRY RD
- 623 CARTWRIGHT RD
- 624 KUHN RD
- 625 SPITZER RD
- 629 HINDMAN RD
- 634 MURLAND RD
- 635 CAMPBELL HOLLOW RD
- 638 BIRCKBICKLER RD
- 644 GREEN LA
- 645 MCELROY RD
- 646 RIDER RD
- 703 REDBUD RD
- 712 TROUTMAN RD
- 713 KAUF RD
- 714 MANUEL RD
- 715 BELL RD
- 716 MELODY RD
- 717 WRIGHT RD
- 718 CHRISTIE RD
- 719 STOOPS RD
- 720 MEALS RD
- 721 KLEVER RD
- 722 BEACH RD
- 723 VALLEY RD
- 724 JOSWIAK RD
- 725 JACKSON RD
- 726 BOOSEL RD
- 727 HARPER RD
- 728 BRYAN RD

**CONCORD  
SECOND CLASS TOWNSHIP MAP  
BUTLER COUNTY**

PREPARED BY THE  
PENNSYLVANIA DEPARTMENT OF TRANSPORTATION  
BUREAU OF PLANNING AND RESEARCH  
GEOGRAPHIC INFORMATION DIVISION  
IN COOPERATION WITH THE  
U.S. DEPARTMENT OF TRANSPORTATION  
FEDERAL HIGHWAY ADMINISTRATION  
MUNICIPAL CODE 10 210

REVISED PER FORM 990 DATED 3-10-05

