

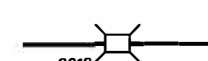












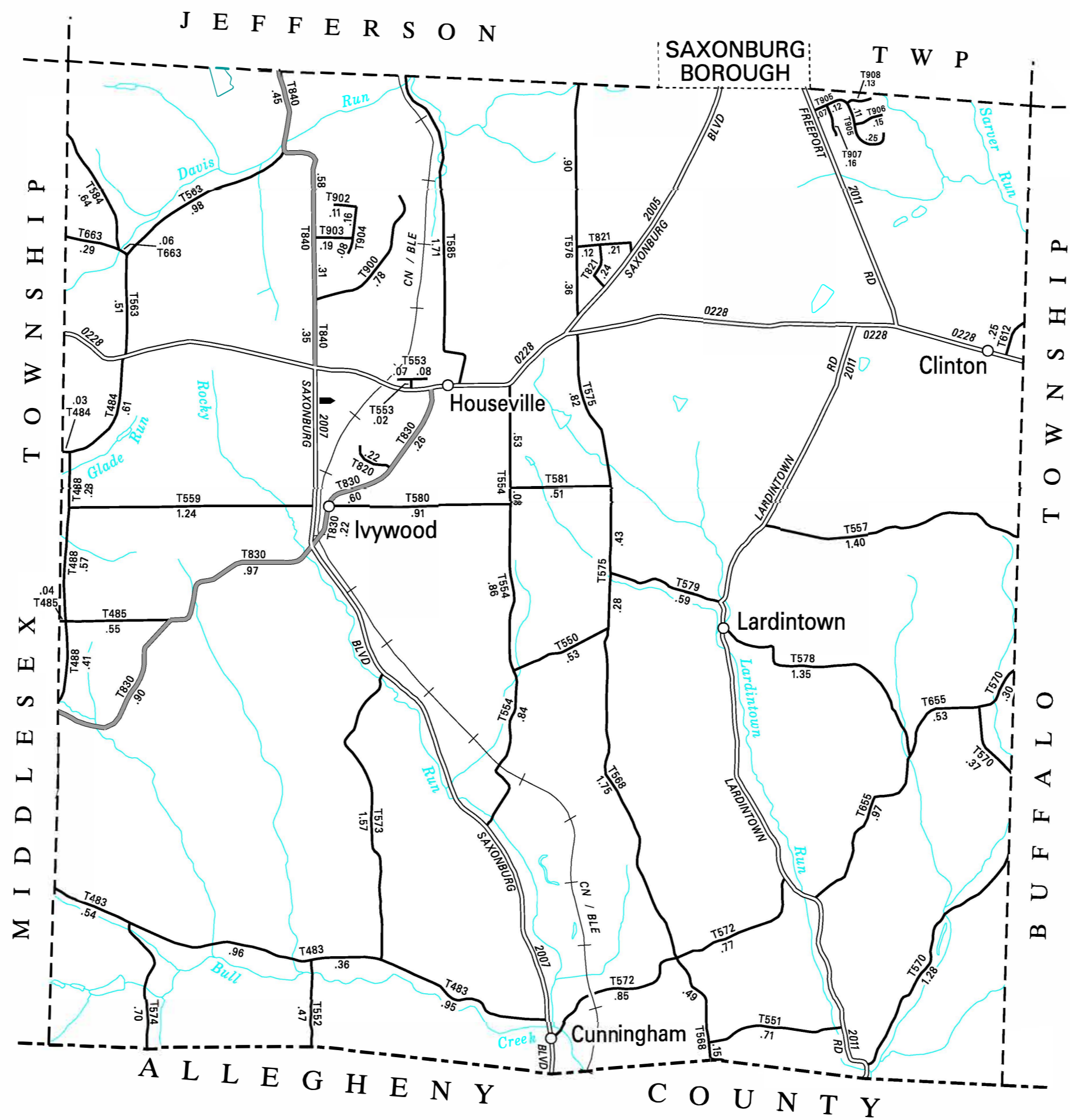


**LEGEND**

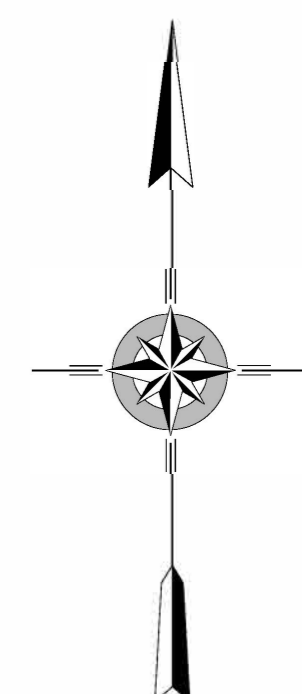
-  LIMITED ACCESS HIGHWAY
-  STATE ROUTE AND NUMBER
-  STATE MAINTAINED BRIDGE ON TOWNSHIP ROAD
-  TOWNSHIP ROAD, NUMBER AND SEGMENT LENGTH IN MILES
-  IMPASSABLE TOWNSHIP ROAD
-  TURNBACK TOWNSHIP ROAD
-  OTHER ROAD
-  RAILROAD (IN SERVICE)
-  RAILROAD ABANDONED (TRACK RETAINED)
-  STATE BOUNDARY
-  COUNTY BOUNDARY
-  TOWNSHIP BOUNDARY
-  CITY OR BOROUGH BOUNDARY
-  MUNICIPAL BUILDING
-  SPLIT MILEAGE BETWEEN MUNICIPALITIES

TOTAL MILES	
Township Road System	40.19*
State Highway System	16.06
Total	56.25

\* Includes ACT 32 Turnback Mileage of 4.64



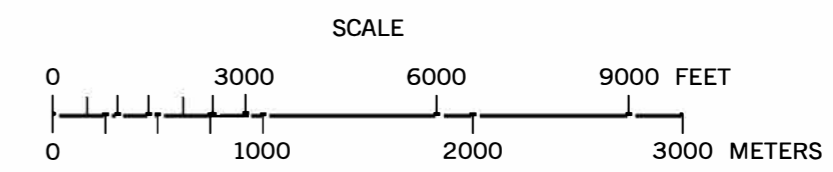
- 483 CHERRY VALLEY RD
- 484 SANDY HILL RD
- 485 JACK RD
- 488 MONKS RD
- 550 WESTMINSTER DR
- 551 CALLEN RD
- 552 CHRISTY RD
- 553 OLD ROUTE 228 RD
- 554 BREWER RD
- 557 SARVER RD
- 559 MCKAY RD
- 563 SPRING VALLEY RD
- 568 SUNMINE RD
- 570 GOLDSCHIEITTER RD
- 572 ANDERSON RD
- 573 WYLIE RD
- 574 CANNON HILL RD
- 575 WESTMINSTER RD
- 576 KNOCH RD
- 578 HIDDEN HILL RD
- 579 MILLER RD
- 580 IVYWOOD RD
- 581 ALBIN RD
- 584 ALDERSON RD
- 585 TOWER RD
- 612 COAL HOLLOW RD
- 625 STARK RD
- 663 KOZY KORNER RD
- 820 TIMBER RIDGE RD
- 821 RACHEL DR
- 830 DEER CREEK RD
- 840 VICTORY RD
- 900 SOUTH NOAH DR
- 902 RED ORE LA
- 903 CHANTLER DR
- 904 NORTH NOAH DR
- 905 PLANTATION DR
- 906 VIOLET CT
- 907 CARRIAGE LA
- 908 TARA CT



**CLINTON  
SECOND CLASS TOWNSHIP MAP  
BUTLER COUNTY**

PREPARED BY THE  
PENNSYLVANIA DEPARTMENT OF TRANSPORTATION  
BUREAU OF PLANNING AND RESEARCH  
GEOGRAPHIC INFORMATION DIVISION  
IN COOPERATION WITH THE  
U.S. DEPARTMENT OF TRANSPORTATION  
FEDERAL HIGHWAY ADMINISTRATION

MUNICIPAL CODE 10 209  
THIS MAP IS PUBLISHED AS A SUPPLEMENTAL  
DOCUMENTATION OF LIQUID FUELS TAX FUND MILEAGES  
REVISED PER FORM 990 DATED 3-7-19



COPIES OF THIS MAP ARE AVAILABLE AT NOMINAL COST CONTACT:  
PENNSYLVANIA DEPARTMENT OF TRANSPORTATION  
SALES STORE  
P.O. BOX 3451  
HARRISBURG, PENNSYLVANIA 17105-3451  
TELEPHONE: (717)787-6746