

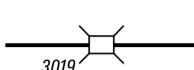
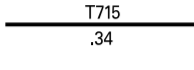











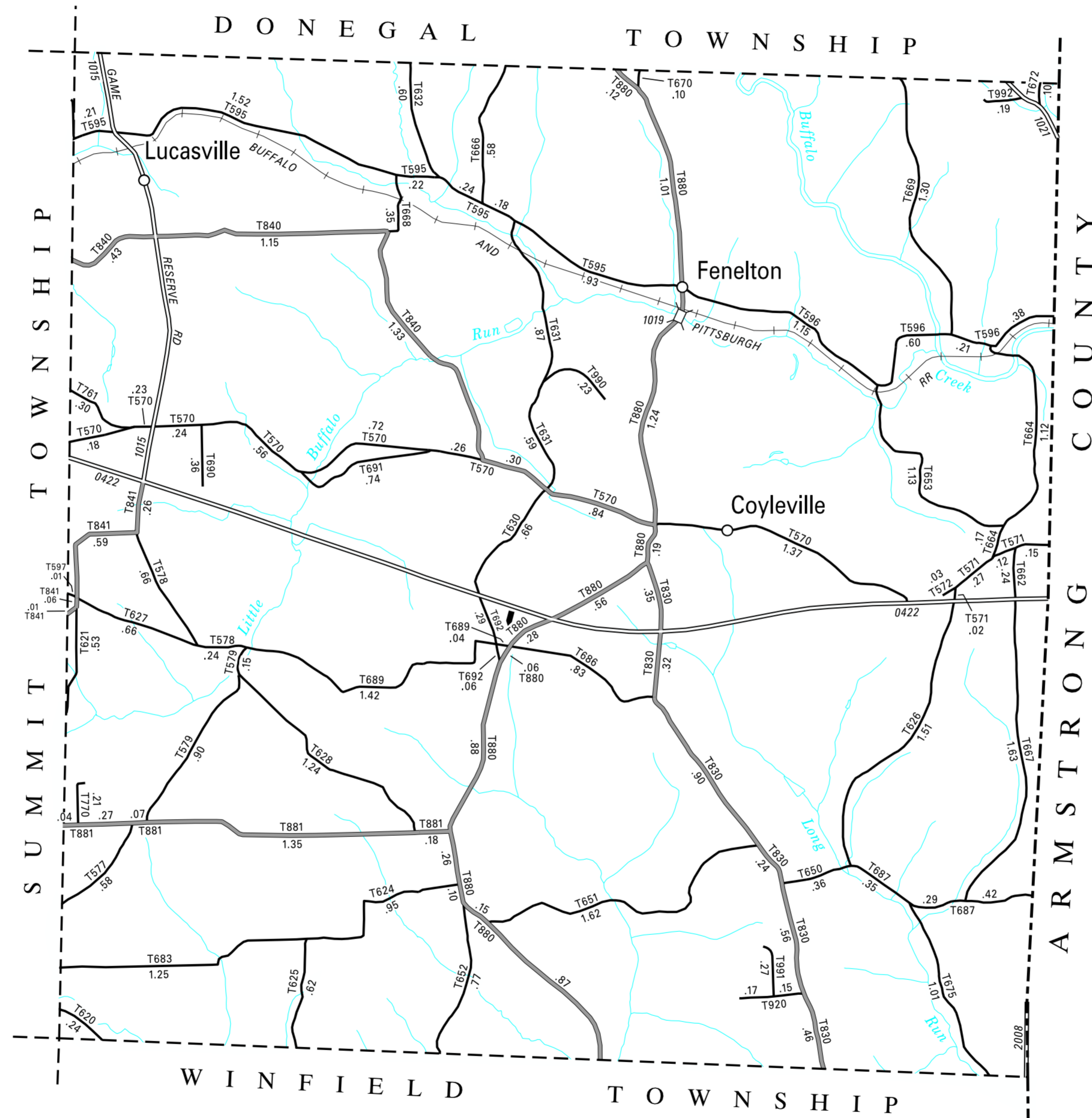


**LEGEND**

-  LIMITED ACCESS HIGHWAY
-  STATE ROUTE AND NUMBER
-  STATE MAINTAINED BRIDGE ON TOWNSHIP ROAD
-  TOWNSHIP ROAD, NUMBER AND SEGMENT LENGTH IN MILES
-  IMPASSABLE TOWNSHIP ROAD
-  TURNBACK TOWNSHIP ROAD
-  OTHER ROAD
-  RAILROAD (IN SERVICE)
-  RAILROAD ABANDONED (TRACK RETAINED)
-  STATE BOUNDARY
-  COUNTY BOUNDARY
-  TOWNSHIP BOUNDARY
-  CITY OR BOROUGH BOUNDARY
-  MUNICIPAL BUILDING
-  SPLIT MILEAGE BETWEEN MUNICIPALITIES

|                      |        |
|----------------------|--------|
| TOTAL MILES          |        |
| Township Road System | 54.28* |
| State Highway System | 7.81   |
| Total                | 62.09  |

\* Includes ACT 32 Turnback Mileage of 15.43



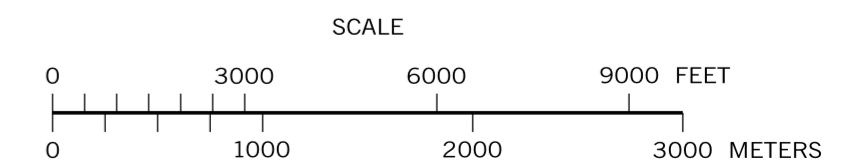
- 570 OLD ROUTE 422 RD
- 571 COUNTY LINE RD
- 572 CRYSTAL LA
- 577 HARRIS RD
- 578 SHULER RD
- 579 HAMILTON RD
- 595 CARBON CENTER RD
- 596 FENELTON RD
- 597 BECK RD
- 620 STAR GRILLE RD
- 621 NORTH OSCHER RD
- 624 RHODABERGER RD
- 625 SMITH RD
- 626 RUSSELL RD
- 627 GEIBEL RD
- 628 CRILEY RD
- 630 HARDWOOD RD
- 631 DALMACRO RD
- 632 DONALDSON RD
- 650 HART GRAHAM RD
- 651 McEVOY RD
- 652 SPIKER RD
- 653 HAYS RD
- 662 GRAHAM RD
- 664 MORROW RD
- 666 BLATT RD
- 667 BURKE RD
- 668 O DONNELL RD
- 669 IRWIN RD
- 670 HICKEY BOTTOM RD
- 672 TURNER RD
- 675 LONG RUN RD
- 683 SCHIEBEL RD
- 686 McLAFFERTY RD
- 687 BRANNON RD
- 689 STEIGNER RD
- 690 REED RD
- 691 McSHANE RD
- 692 McGRADY RD
- 761 KECK RD
- 770 VERDALE RD
- 830 CORNETTI RD
- 840 McGRADY HOLLOW RD
- 841 MORAN RD
- 880 CLEARFIELD RD
- 881 HERMAN RD
- 920 WENDY LA
- 990 AUTUMN HILL LA
- 991 CHANNING LA
- 992 RODGERS RD

(RECREATED BY GSP 9-14-01) (REVISED: 12-14-16)

**CLEARFIELD  
SECOND CLASS TOWNSHIP MAP  
BUTLER COUNTY**

PREPARED BY THE  
PENNSYLVANIA DEPARTMENT OF TRANSPORTATION  
BUREAU OF PLANNING AND RESEARCH  
GEOGRAPHIC INFORMATION DIVISION  
IN COOPERATION WITH THE  
U.S. DEPARTMENT OF TRANSPORTATION  
FEDERAL HIGHWAY ADMINISTRATION  
MUNICIPAL CODE 10 208

REVISED PER FORM 990 DATED 11-21-16



TYPE 5 MAP CLEARFIELD TOWNSHIP BUTLER COUNTY PENNSYLVANIA