

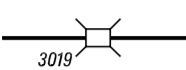
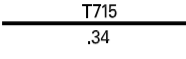
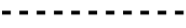


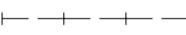

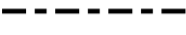
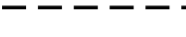



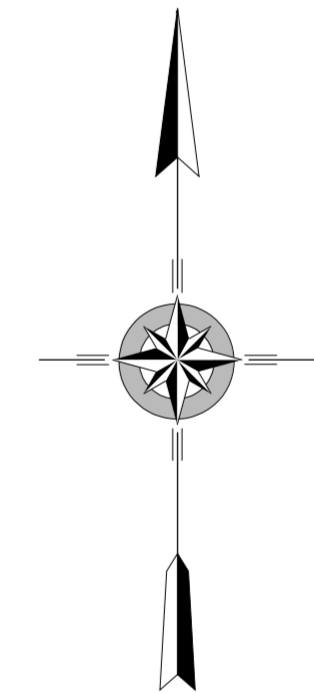
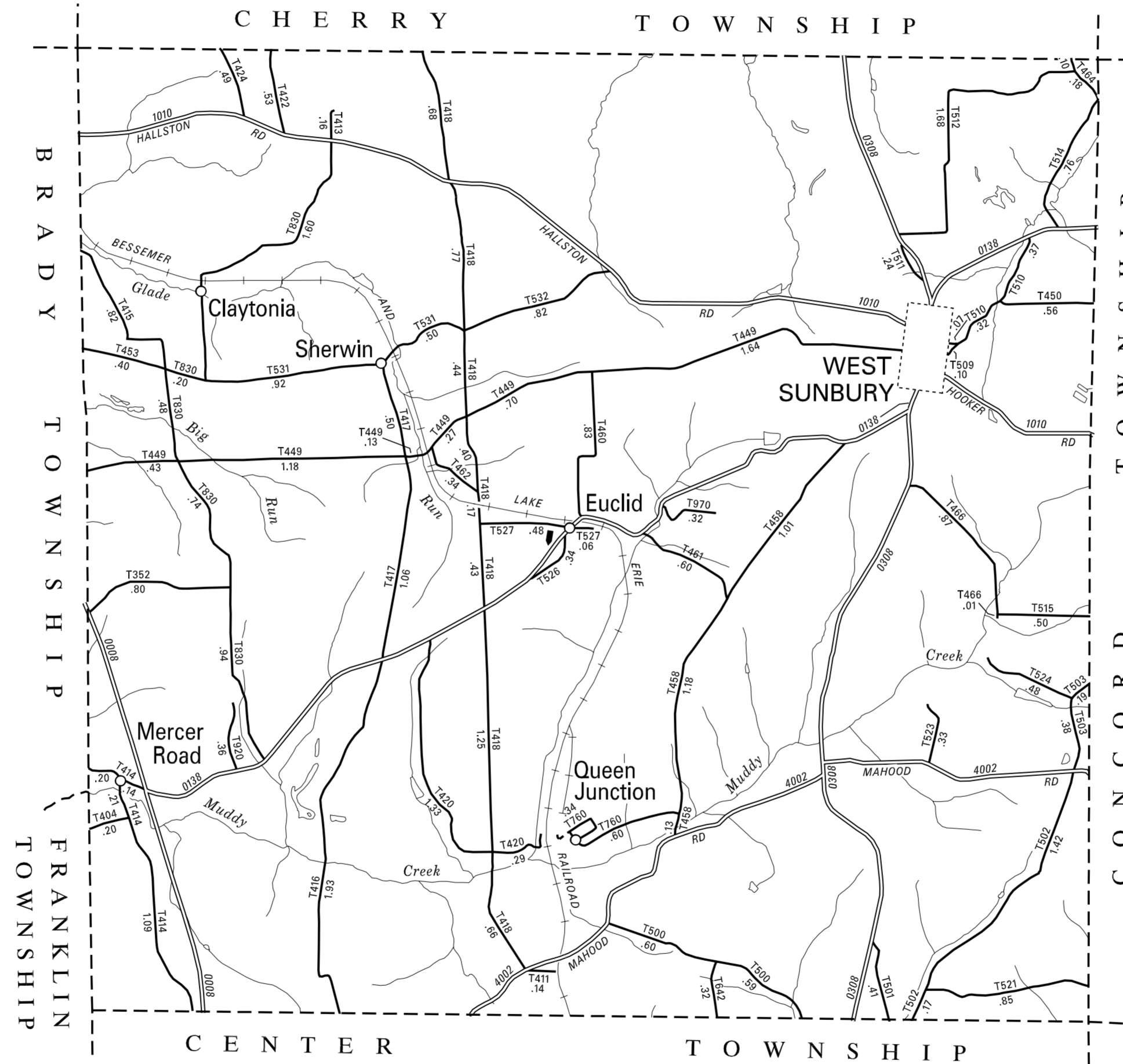


LEGEND

-  LIMITED ACCESS HIGHWAY
-  STATE ROUTE AND NUMBER
-  STATE MAINTAINED BRIDGE ON TOWNSHIP ROAD
-  TOWNSHIP ROAD, NUMBER AND SEGMENT LENGTH IN MILES
-  IMPASSABLE TOWNSHIP ROAD
-  OTHER ROAD
-  RAILROAD (IN SERVICE)
-  RAILROAD ABANDONED (TRACK RETAINED)
-  STATE BOUNDARY
-  COUNTY BOUNDARY
-  TOWNSHIP BOUNDARY
-  CITY OR BOROUGH BOUNDARY
-  MUNICIPAL BUILDING
-  SPLIT MILEAGE BETWEEN MUNICIPALITIES

TOTAL MILES	
Township Road System	43.73*
State Highway System	21.92
Total	65.65

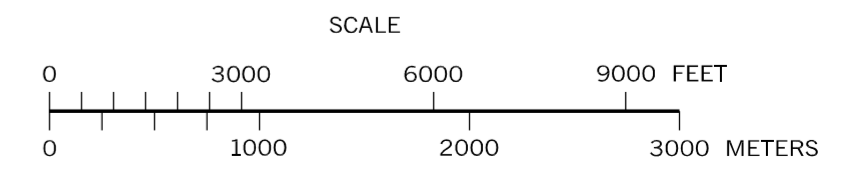
* Includes ACT 32 Turnback Mileage of 3.96



**CLAY
SECOND CLASS TOWNSHIP MAP
BUTLER COUNTY**

PREPARED BY THE
PENNSYLVANIA DEPARTMENT OF TRANSPORTATION
BUREAU OF PLANNING AND RESEARCH
GEOGRAPHIC INFORMATION DIVISION
IN COOPERATION WITH THE
U.S. DEPARTMENT OF TRANSPORTATION
FEDERAL HIGHWAY ADMINISTRATION
MUNICIPAL CODE 10 207

REVISED PER FORM 990 DATED 10-12-07



TYPE 5 MAP CLAY TOWNSHIP BUTLER COUNTY PENNSYLVANIA

- 352 KELLY RD
- 404 COUNTRY CLUB RD
- 411 QUEENS COURT LA
- 413 KEDDIE RD
- 414 MUDDY CREEK RD
- 415 ST JOHN RD
- 416 SHROYER MILL RD
- 417 WEBB RD
- 418 BEAVER DAM RD
- 420 TIMBLIN RD
- 422 GROSSMAN RD
- 424 SUNBURY RD
- 449 HALL RD
- 450 MCKINNEY RD
- 453 TURK RD
- 458 THOMPSONTOWN RD
- 460 MCGREGOR RD
- 461 DINGLE RD
- 462 HUNT RD
- 464 BRINSTONE RD
- 466 VIDIC RD
- 500 BYERS RD
- 501 RENICK RD
- 502 MACK RD
- 503 GILBERT RD
- 509 STATE STREET EXT
- 510 CHURCH RD
- 511 SHAWL DR
- 512 KUZMA RD
- 514 GLENN RD
- 515 HARNISH RD
- 521 JACKSON RD
- 523 CHRISTY RD
- 524 LOWER CHRISTY RD
- 526 DAVIS RD
- 527 EUCLID SCHOOL RD
- 531 KILDODD RD
- 532 DELU RD
- 642 GALLAGHER RD
- 760 QUEEN JUNCTION RD
- 830 CLAYTONIA RD
- 920 HUNTER RIDGE RD
- 970 HELGA DR