

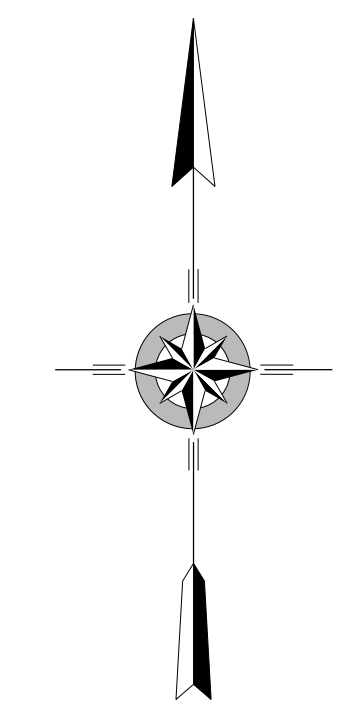
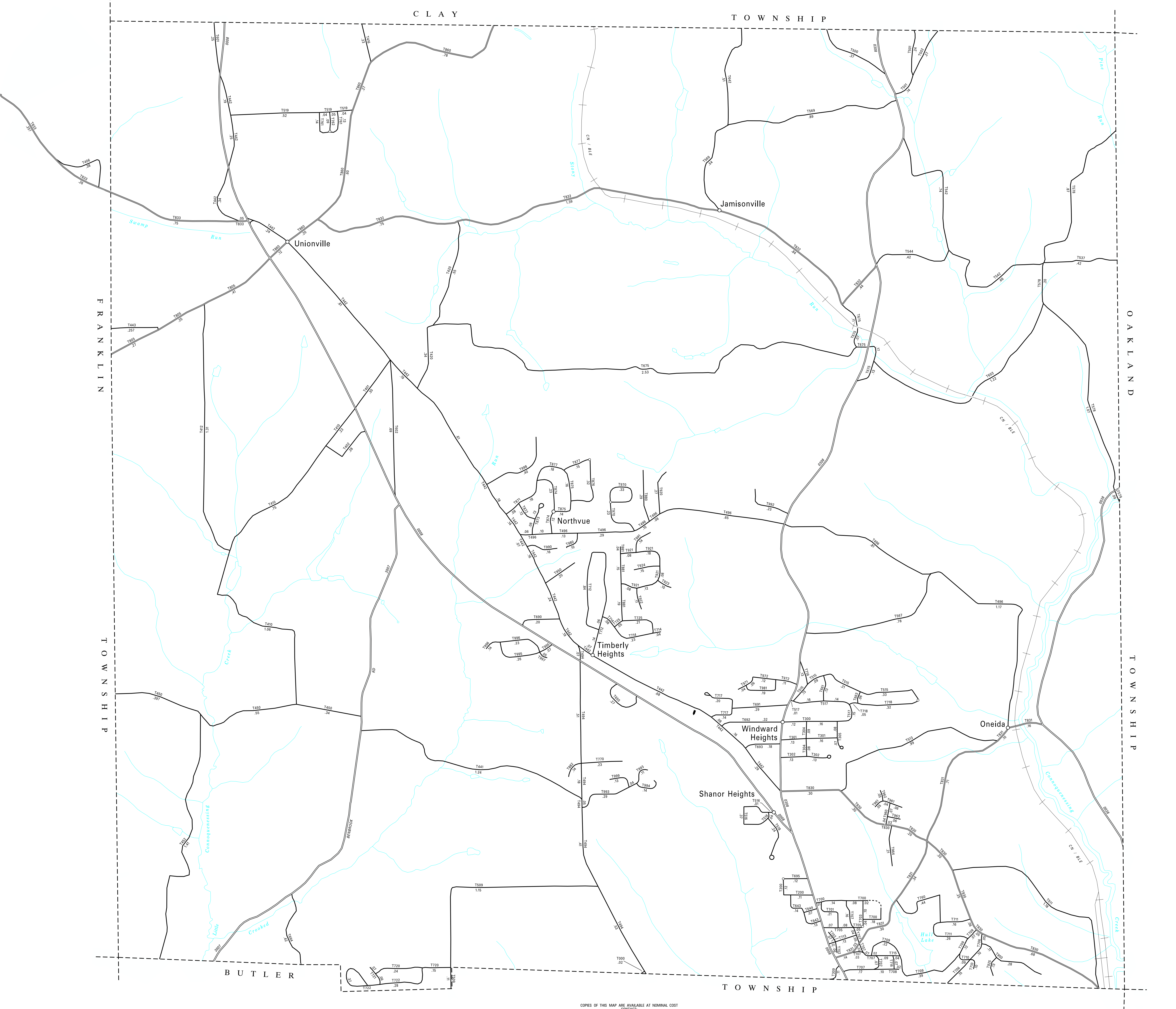
**LEGEND**

- LIMITED ACCESS HIGHWAY
- STATE ROUTE AND NUMBER
- STATE MAINTAINED BRIDGE ON TOWNSHIP ROAD
- TOWNSHIP ROAD, NUMBER AND SEGMENT LENGTH IN MILES
- IMPASSABLE TOWNSHIP ROAD
- TURNBACK TOWNSHIP ROAD
- OTHER ROAD
- RAILROAD (IN SERVICE)
- RAILROAD ABANDONED (TRACK RETAINED)
- STATE BOUNDARY
- COUNTY BOUNDARY
- TOWNSHIP BOUNDARY
- CITY OR BOROUGH BOUNDARY
- MUNICIPAL BUILDING
- SPLIT MILEAGE BETWEEN MUNICIPALITIES

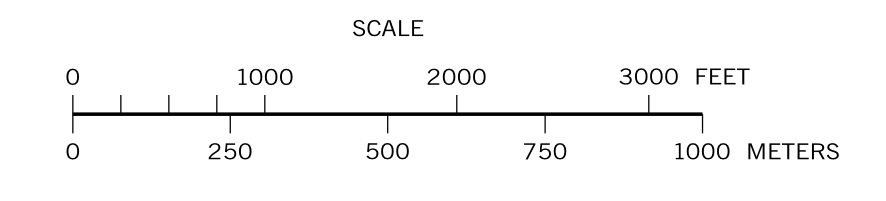
- 200 WILHELM DR
- 300 NORTH DR
- 301 CENTRAL DR
- 302 SOUTH DR
- 304 MIDDLE DR
- 305 SHAFY DR
- 309 TEAKWOOD DR
- 401 BRANDON DR
- 402 MAPLEWOOD DR
- 406 HERMITAGE DR
- 410 MCGINLESS DR
- 412 BRONN DR
- 416 SHROFFER WILL DR
- 420 MANICH DR
- 441 EAST BREWSTER DR
- 442 SUNSET DR
- 443 MASER DR
- 450 WEST BREWSTER DR
- 452 HEINE DR
- 494 MERCER DR
- 496 HOLYOKE DR
- 500 BYERS DR
- 501 HENCK DR
- 502 MACK DR
- 509 DUFFY DR
- 511 PALMER DR
- 513 SPRING RUN DR
- 515 LA BAY DR
- 516 SHANOR DR
- 517 MAN-VEL DR
- 518 ELISE DR
- 519 RED DOG DR
- 527 MERTINE DR
- 542 AGGAS DR
- 544 STONEY RUN DR
- 567 MOORE DR
- 569 RIDER CHURCH DR
- 578 PINE TRACT DR
- 579 HOON DR
- 601 WUDY CREEK DR
- 602 BENBROOK DR
- 603 PINEHURST DR
- 642 CALLAGHER DR
- 643 WALKER DR
- 644 THORNTON DR
- 650 LAKEVIEW DR
- 651 PINE ACRE DR
- 663 ART CREST DR
- 675 BELLITT DR
- 680 PINE DR
- 691 FREDOM DR
- 692 SHADAWN DR
- 693 PAL MAR DR
- 694 LIONS DR
- 695 SUMMIT DR
- 700 HILLTOP DR
- 701 ORCHARD DR
- 702 OLD ROUTE B
- 703 EASTVIEW DR
- 705 JOHNSON DR
- 706 EVANS DR
- 707 BEECHWOOD BLVD
- 708 MAPLE DR
- 709 LAKEWOOD DR
- 710 BARTON AV
- 711 GROSVENOR AV
- 712 CHESTER DR
- 713 MAYFIELD AV
- 714 HODGINS DR
- 715 PERSWOOD DR
- 716 STANLEY AV
- 717 COVERWOOD DR
- 718 LYN DALE DR
- 719 ARTHUR DR
- 720 CORNELL DR
- 721 AMBER DR
- 722 OBERLIN DR
- 725 MONK DR
- 760 LAKESHORE DR
- 761 JAM DR
- 762 JILL DR
- 770 MARGATE DR
- 805 UNIONVILLE DR
- 810 HENRIK DR
- 811 GLENWOOD WAY
- 812 JAMISONVILLE DR
- 813 SWAMP RUN DR
- 860 MANOR DR
- 871 SUNFLOWER DR
- 872 FAIRLANE DR
- 873 SPRINGHOUSE DR
- 874 ORCHARD LA
- 875 HENRY LA
- 876 CHESTNUT DR
- 877 RIDGE DR
- 880 JENNY DR
- 881 SHANEE DR
- 882 ANNE DR
- 900 CEDAR RIDGE DR
- 920 LETICIA DR
- 921 SEMINOLE TR
- 922 CHEYENNE DR
- 923 OJIBWA DR
- 924 DAKOTAN DR
- 925 OGDON DR
- 950 COVINGTON DR
- 960 MANOR HILL DR
- 961 SPRING RIDGE DR
- 962 SUN RIDGE CT
- 963 MANOR CT
- 964 BROOKSIDE DR
- 970 HOLLOW DR
- 971 GUSTY DR
- 972 LEONARD DR
- 980 EAST SHORE DR
- 981 WINDY DR
- 990 SUNBURST CT
- 991 CATUJA DR
- 992 BELLSHIRE DR
- 993 BLOSSOM DR
- 994 LAZALEA DR
- 995 FOX HOLLOW DR
- 996 PHEASANT RIDGE DR
- 997 MCKINSTRY DR
- 998 HENLEY DR
- 999 CRAB APPLE DR

TOTAL MILES  
 Township Road System 71.60\*  
 State Highway System 15.17  
 Total 86.77  
 \* Includes ACT 32 Turnback Mileage of 11.48

POPULATION 7,899  
 (2020 Census)



**CENTER**  
**SECOND CLASS TOWNSHIP MAP**  
**BUTLER COUNTY**  
 PREPARED BY THE  
**PENNSYLVANIA DEPARTMENT OF TRANSPORTATION**  
 BUREAU OF PLANNING AND RESEARCH  
 GEOGRAPHIC INFORMATION DIVISION  
 IN COOPERATION WITH THE  
**U.S. DEPARTMENT OF TRANSPORTATION**  
 FEDERAL HIGHWAY ADMINISTRATION  
 MUNICIPAL CODE 10 205  
 THIS MAP IS PUBLISHED AS A SUPPLEMENTAL  
 DOCUMENTATION OF LIQUID FUELS TAX FUND MILEAGES  
 REVISED PER FORM 990 DATED 11-5-21



COPIES OF THIS MAP ARE AVAILABLE AT NOMINAL COST  
 CONTACT:  
 PENNSYLVANIA DEPARTMENT OF TRANSPORTATION  
 SALES STORE  
 P.O. BOX 3403  
 HARRISBURG, PENNSYLVANIA 17105-3451  
 TELEPHONE: (717)787-6746