














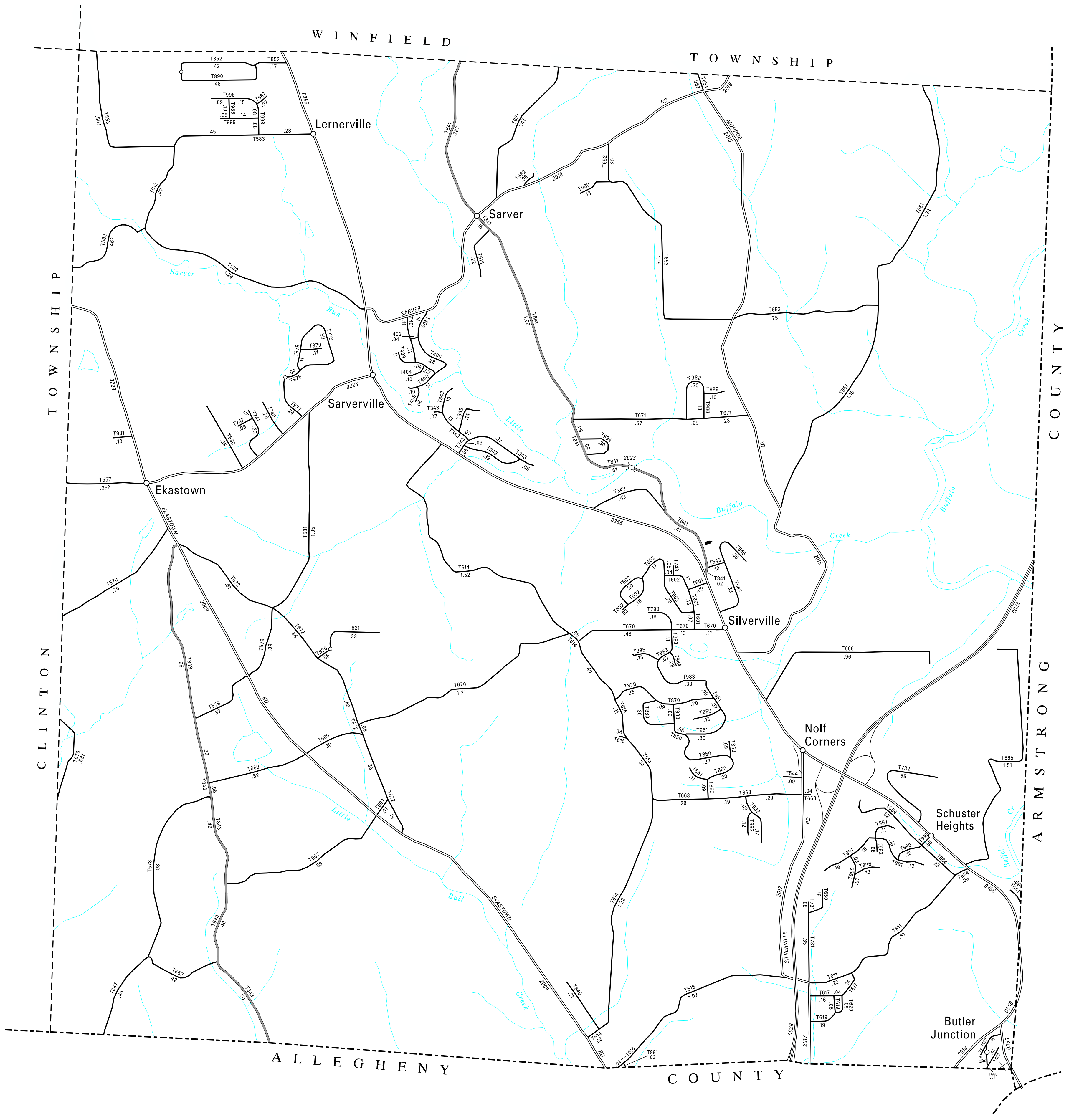


TOTAL MILES
 Township Road System 55.27*
 State Highway System 22.92
 Total 78.19

* Includes ACT 32 Turnback Mileage of 5.84

LEGEND

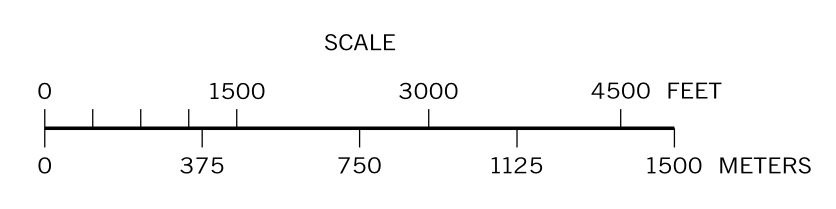
-  LIMITED ACCESS HIGHWAY
-  STATE ROUTE AND NUMBER
-  STATE MAINTAINED BRIDGE ON TOWNSHIP ROAD
-  TOWNSHIP ROAD, NUMBER AND SEGMENT LENGTH IN MILES
-  IMPASSABLE TOWNSHIP ROAD
-  TURNBACK TOWNSHIP ROAD
-  OTHER ROAD
-  RAILROAD (IN SERVICE)
-  RAILROAD ABANDONED (TRACK RETAINED)
-  STATE BOUNDARY
-  COUNTY BOUNDARY
-  TOWNSHIP BOUNDARY
-  CITY OR BOROUGH BOUNDARY
-  MUNICIPAL BUILDING
-  SPLIT MILEAGE BETWEEN MUNICIPALITIES



- 343 EDGEWOOD DR
- 345 OAK MANOR DR
- 349 YOUNKINS DR
- 400 CREEKSIDE DR
- 401 SARVERS MILL DR
- 402 CLUBHOUSE DR
- 403 HIDDEN CLIFF RD
- 404 ROCK CLIFF CT
- 405 OVERLOOK CT
- 543 LOCUST DR
- 544 STERLING DR
- 545 SILVERVIEW DR
- 557 SARVER RD
- 570 GOLDSCHNEIDER RD
- 578 THOMPSON RD
- 578 SINGLETON RD
- 580 CRESCENT HILL DR
- 581 HEPLER RD
- 582 COAL HOLLOW RD
- 583 RIEMER RD
- 601 RAMBLER DR
- 602 PRIMROSE DR
- 611 SUNSET DR
- 612 CUBBAGE RD
- 614 PARKER RD
- 615 PARKER ROAD EXT
- 616 BEALE RD
- 617 HUGHES DR
- 618 MAPLE ST
- 619 OBERG DR
- 620 SHORT ST
- 621 HECK RD
- 650 SHOOK DR
- 651 KEPPLE RD
- 652 SMITH DR
- 653 STEPP RD
- 654 CRUKSHANK RD
- 657 MARTIN RD
- 659 COAL ST
- 660 MONROSE AV
- 661 OLD PIKE RD
- 662 SARVER VETS RD
- 663 DOYLE RD
- 664 SHUSTER DR
- 665 RALSTON RD
- 666 HARRISON RD
- 667 HARVEY RD
- 669 ELLIOTT RD
- 670 COLE RD
- 671 GRIMM RD
- 672 FLEMING RD
- 731 GARDEN WAY
- 732 LINK RD
- 740 SUNNY LA
- 741 KIMBERLY DR
- 742 CAROL DR
- 743 LONG LA
- 790 SCENIC VIEW DR
- 820 WILLOW DR
- 821 ORCHARD DR
- 840 BREEZEWAY DR
- 841 BEAR CREEK RD
- 843 HUBBS RUN DR
- 850 WOODBURY DR
- 851 KNOLLWOOD DR
- 852 WONDERLY DR
- 860 RIDGEMOUNT DR
- 870 CRESTWOOD DR
- 880 WOODLAND DR
- 890 LINCOLN DR
- 891 STANGLER DR
- 950 BRIARWOOD DR
- 951 WOODHAVEN DR
- 977 CHESTERFIELD DR
- 978 HEATHFIELD DR
- 979 NORFOLK DR
- 980 MEADOWVIEW DR
- 981 CONTOUR DR
- 982 HIGH POINT DR
- 983 STRATFORD DR
- 984 ASHTON CT
- 985 BAYBERRY DR
- 986 CABIN LA
- 987 STREAM VIEW CT
- 988 JULIA RD
- 989 INGRID CT
- 990 BUFFALO TRAIL DR
- 991 MESA DR
- 992 PIONEER CT
- 993 SKY VIEW DR
- 994 OAK DR
- 995 BISON CT
- 996 CHEROKEE CT
- 997 SETTLERS CT
- 998 PASTURE CROSSING DR
- 999 MOHAWK DR

BUFFALO
 SECOND CLASS TOWNSHIP MAP
 BUTLER COUNTY

PREPARED BY THE
 PENNSYLVANIA DEPARTMENT OF TRANSPORTATION
 BUREAU OF PLANNING AND RESEARCH
 GEOGRAPHIC INFORMATION DIVISION
 IN COOPERATION WITH THE
 U.S. DEPARTMENT OF TRANSPORTATION
 FEDERAL HIGHWAY ADMINISTRATION
 MUNICIPAL CODE 10 204
 THIS MAP IS PUBLISHED AS A SUPPLEMENTAL
 DOCUMENTATION OF LIQUID FUELS TAX FUND MILEAGES
 REVISED PER FORM 990 DATED 9-13-21



COPIES OF THIS MAP ARE AVAILABLE AT NOMINAL COST
 CONTACT:
 PENNSYLVANIA DEPARTMENT OF TRANSPORTATION
 SALES STORE
 P.O. BOX 3451
 HARRISBURG, PENNSYLVANIA 17105-3451
 TELEPHONE: (717)767-6746