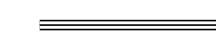
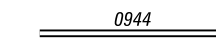
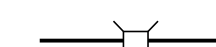
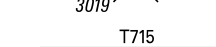
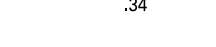



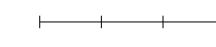
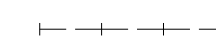







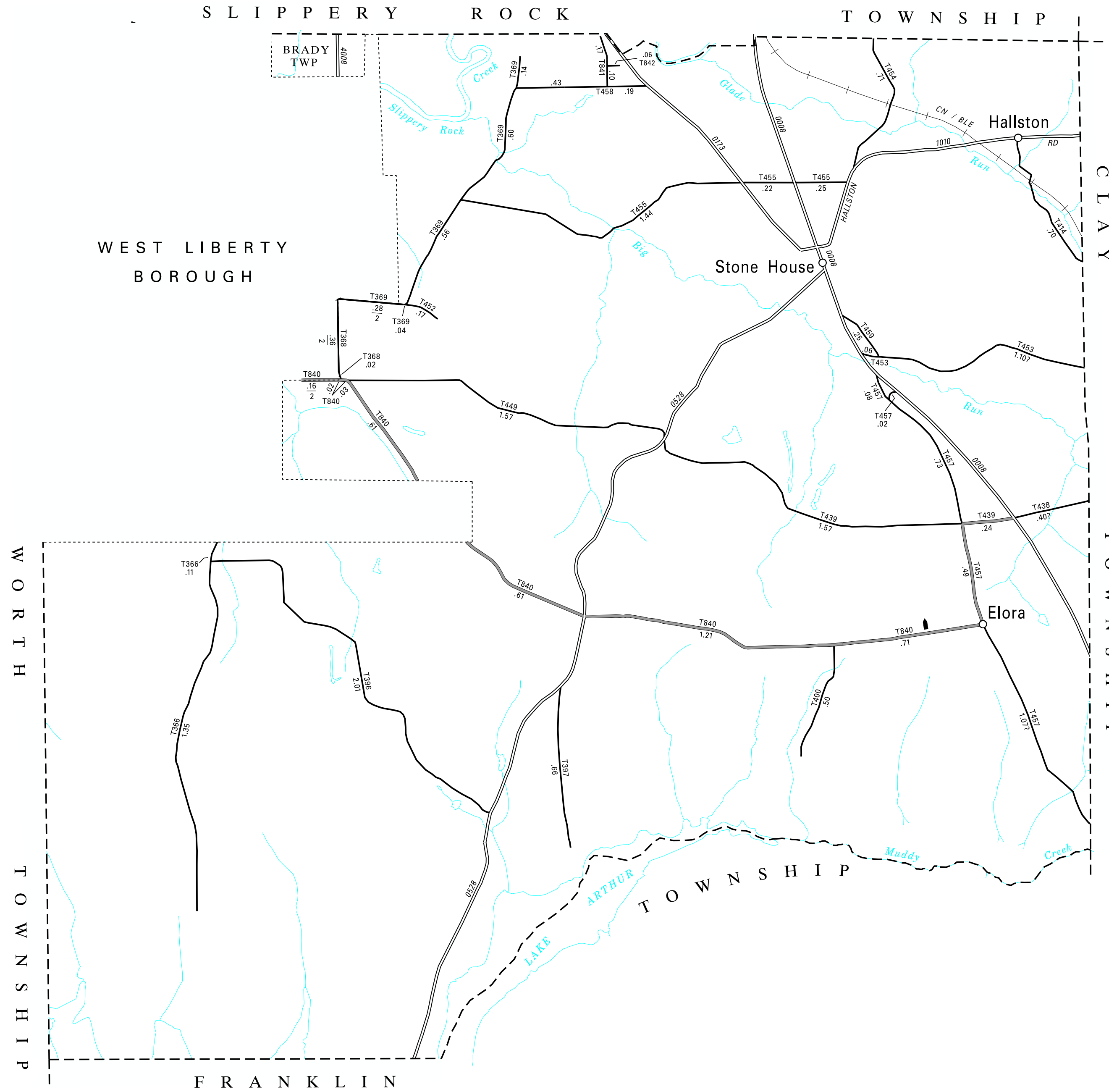
TOTAL MILES  
 Township Road System 21.60 \*  
 State Highway System 11.10  
 Total 32.70

\* Includes ACT 32 Turnback Mileage of 4.00

POPULATION 1,214  
 (2020 Census)

**LEGEND**

-  LIMITED ACCESS HIGHWAY
-  STATE ROUTE AND NUMBER
-  STATE MAINTAINED BRIDGE ON TOWNSHIP ROAD
-  TOWNSHIP ROAD, NUMBER AND SEGMENT LENGTH IN MILES
-  IMPASSABLE TOWNSHIP ROAD
-  TURNBACK TOWNSHIP ROAD
-  OTHER ROAD
-  RAILROAD (IN SERVICE)
-  RAILROAD ABANDONED (TRACK RETAINED)
-  STATE BOUNDARY
-  COUNTY BOUNDARY
-  TOWNSHIP BOUNDARY
-  CITY OR BOROUGH BOUNDARY
-  MUNICIPAL BUILDING
-  SPLIT MILEAGE BETWEEN MUNICIPALITIES



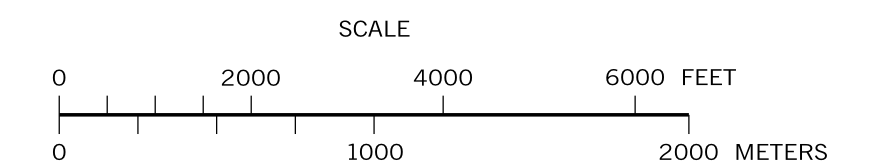
- 366 ALEXANDER RD
- 368 HILL RD
- 369 MCBRIDE RD
- 396 LINDEY RD
- 397 BARKLEY RD
- 400 BURTON DR
- 414 SAINT JOHNS RD
- 438 HALL RD
- 439 STAFF RD
- 449 COVERT RD
- 452 VITO LA
- 453 TURK RD
- 454 CARRARA RD
- 455 DUFFY RD
- 457 MUDDY CREEK DR
- 458 BEATTY RD
- 459 WEEKS RD
- 840 WEST LIBERTY RD
- 841 COUNTRY LA
- 842 GYPSY LA

CREATED BY JEM 1-23-01 (REVISED 9-20-23)

COPIES OF THIS MAP ARE AVAILABLE AT NOMINAL COST  
 CONTACT:  
 PENNSYLVANIA DEPARTMENT OF TRANSPORTATION  
 SALES STORE  
 P.O. BOX 3451  
 HARRISBURG, PENNSYLVANIA 17105-3451  
 TELEPHONE: (717)787-6746

**BRADY**  
**SECOND CLASS TOWNSHIP MAP**  
**BUTLER COUNTY**

PREPARED BY THE  
 PENNSYLVANIA DEPARTMENT OF TRANSPORTATION  
 BUREAU OF PLANNING AND RESEARCH  
 GEOGRAPHIC INFORMATION DIVISION  
 IN COOPERATION WITH THE  
 U.S. DEPARTMENT OF TRANSPORTATION  
 FEDERAL HIGHWAY ADMINISTRATION  
 MUNICIPAL CODE 10 203  
 THIS MAP IS PUBLISHED AS A SUPPLEMENTAL  
 DOCUMENTATION OF LIQUID FUELS TAX FUND MILEAGES  
 REVISED PER FORM 990 DATED 12-30-08



TYPE 5 MAP BRADY TOWNSHIP BUTLER COUNTY PENNSYLVANIA