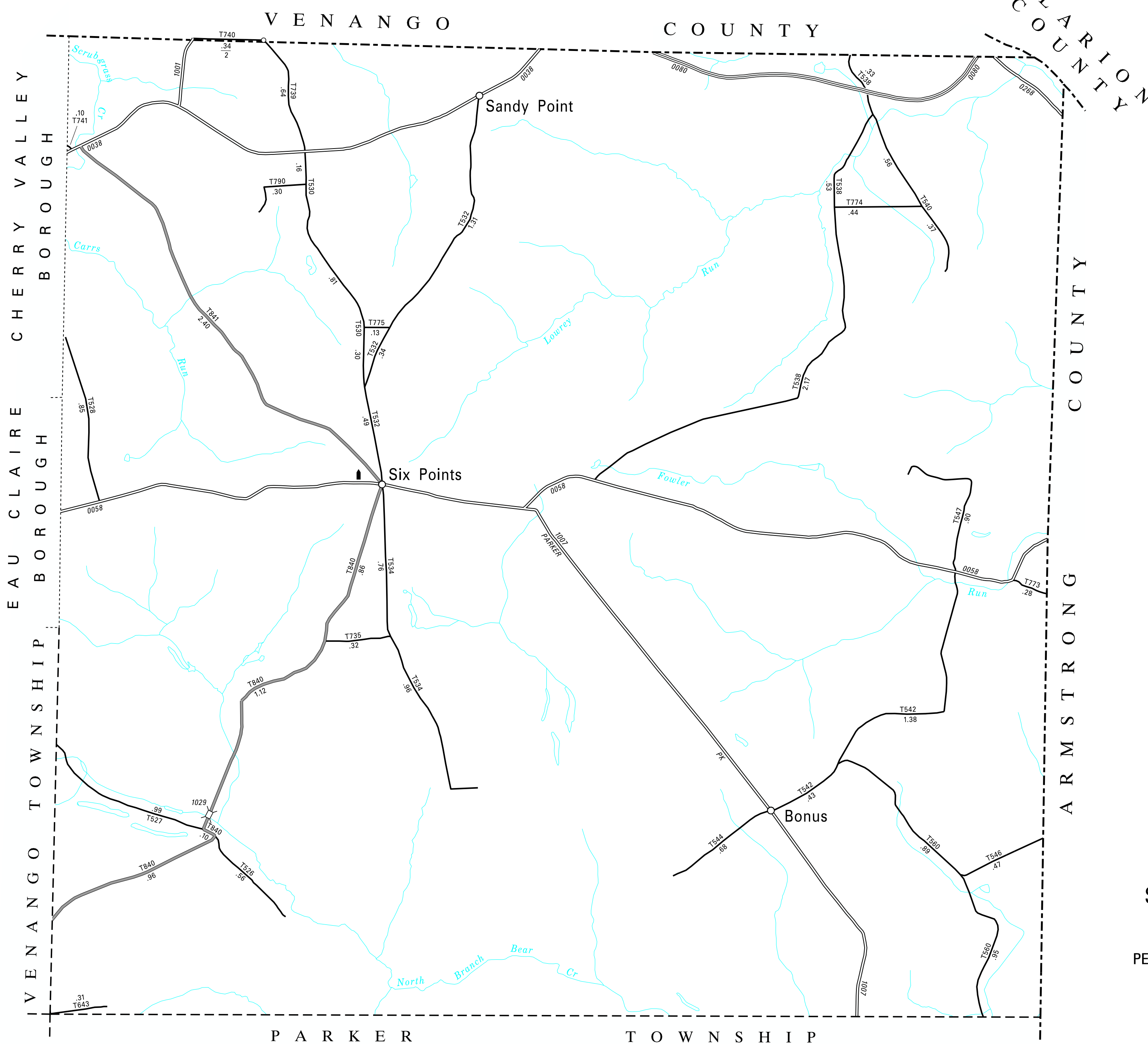


- 526 BLAUSER RD
- 527 NAIL RD
- 528 STONE RD
- 530 BYRON CENTER RD
- 532 SANDY POINT RD
- 534 MAPLE FURNACE RD
- 538 SQUAW VALLEY RD
- 540 GERWICK RD
- 542 ALLEGHENY CHURCH RD
- 544 SERTIK RD
- 546 ROBINSON RD
- 547 SWEZEY RD
- 560 DIVISION RD
- 643 DEAN RD
- 735 DUNKLE RD
- 739 CRAWFORD CORNERS RD
- 740 SAY RD
- 741 MARTIN RD
- 773 COAL BANK RD
- 774 KARNIS LA
- 775 MILFORD RD
- 790 ARROWHEAD RD
- 840 SLATER RD

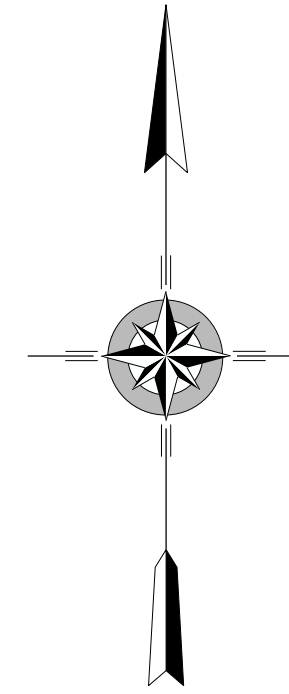
COPIES OF THIS MAP ARE AVAILABLE AT NOMINAL COST
CONTACT:

PENNSYLVANIA DEPARTMENT OF TRANSPORTATION
SALES STORE
P.O. BOX 3451
HARRISBURG, PENNSYLVANIA 17105-3451
TELEPHONE: (717)787-6746



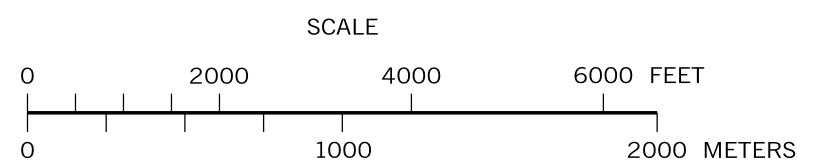
LEGEND

- LIMITED ACCESS HIGHWAY
- STATE ROUTE AND NUMBER
- STATE MAINTAINED BRIDGE ON TOWNSHIP ROAD
- TOWNSHIP ROAD, NUMBER AND SEGMENT LENGTH IN MILES
- IMPASSABLE TOWNSHIP ROAD
- TURNBACK TOWNSHIP ROAD
- OTHER ROAD
- RAILROAD (IN SERVICE)
- RAILROAD ABANDONED (TRACK RETAINED)
- STATE BOUNDARY
- COUNTY BOUNDARY
- TOWNSHIP BOUNDARY
- CITY OR BOROUGH BOUNDARY
- MUNICIPAL BUILDING
- SPLIT MILEAGE BETWEEN MUNICIPALITIES



**ALLEGHENY
SECOND CLASS TOWNSHIP MAP
BUTLER COUNTY**

PREPARED BY THE
PENNSYLVANIA DEPARTMENT OF TRANSPORTATION
BUREAU OF PLANNING AND RESEARCH
GEOGRAPHIC INFORMATION DIVISION
IN COOPERATION WITH THE
U.S. DEPARTMENT OF TRANSPORTATION
FEDERAL HIGHWAY ADMINISTRATION
MUNICIPAL CODE 10 202
THIS MAP IS PUBLISHED AS A SUPPLEMENTAL
DOCUMENTATION OF LIQUID FUELS TAX FUND MILEAGES
REVISED PER FORM 990 DATED 10-19-11



TOTAL MILES	
Township Road System	25.32*
State Highway System	14.04
Total	39.36

* Includes ACT 32 Turnback Mileage of 5.44

POPULATION 620
(2020 Census)