

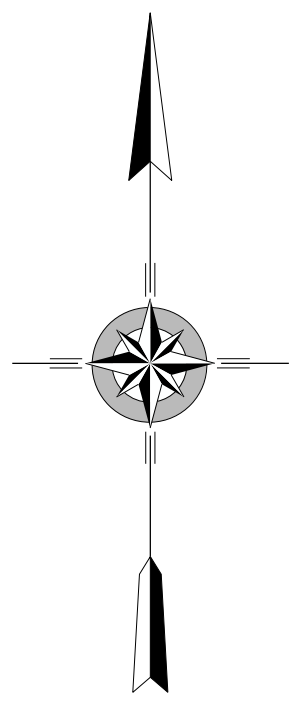
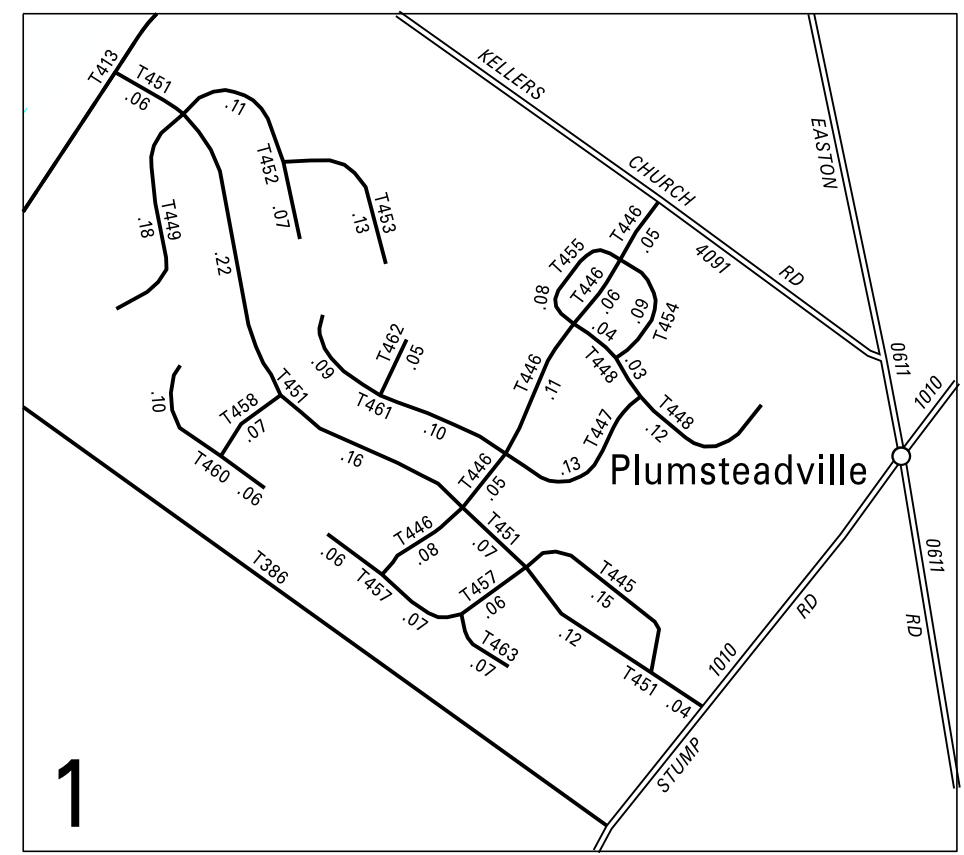
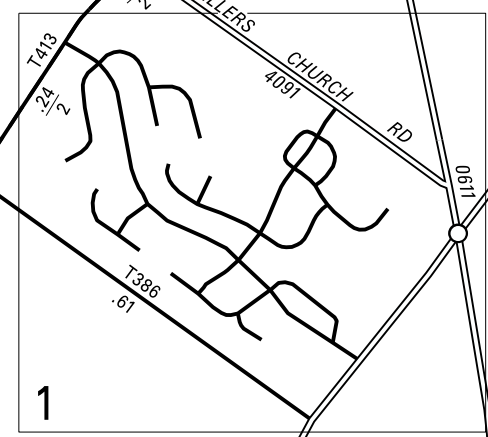
TOTAL MILES	
Township Road System	70.73
State Highway System	41.24
Total	111.97

POPULATION 14,021
(2020 Census)

LEGEND

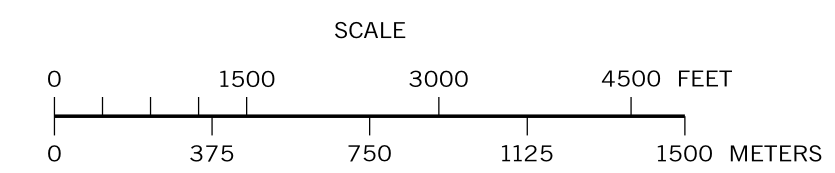
- LIMITED ACCESS HIGHWAY
- STATE ROUTE AND NUMBER
- STATE MAINTAINED BRIDGE ON TOWNSHIP ROAD
- TOWNSHIP ROAD, NUMBER AND SEGMENT LENGTH IN MILES
- IMPASSABLE TOWNSHIP ROAD
- TURNBACK TOWNSHIP ROAD
- OTHER ROAD
- RAILROAD (IN SERVICE)
- RAILROAD ABANDONED (TRACK RETAINED)
- STATE BOUNDARY
- COUNTY BOUNDARY
- TOWNSHIP BOUNDARY
- CITY OR BOROUGH BOUNDARY
- MUNICIPAL BUILDING
- SPLIT MILEAGE BETWEEN MUNICIPALITIES

373 BURNT HOUSE HILL RD	449 HEARTHSTONE DR
375 STONY LA	451 CABIN RUN RD
376 WORTHINGTON RD	452 HIGH MEADOW DR
377 GAMMAN RD	453 WOODSPRING DR
378 GORDON RD	454 ALDAM CT
384 BRADSHAW RD	455 MULBERRY CT
386 GERMAN RD	456 CONNECTOR A
388 OLD DURHAM RD	457 PLAINERS DR
389 GROVELAND RD	458 LIVE OAK DR
390 SILD HILL RD	460 ROLLING OAK DR
391 SAWWILL RD	461 SPLIT LOG DR
392 TWIN SILD RD	462 RUSH DR
393 RIDGEVIEW DR	463 BUCKBOARD LA
394 VALLEY PARK RD	464 SCENIC VIEW CIR
395 BROSSTOWN RD	465 BLUE RIDGE DR
396 HARING RD	466 COUNTRY VIEW DR
397 MEETINGHOUSE RD	467 GRANDVIEW LA
399 LANDSVILLE RD	468 FOUNTAIN CIR
401 DILLON RD	469 BROOKLET TER
402 WAREL RD	470 HANGOCK LA
403 FERRY RD	471 PATRIOTS RIDGE DR
404 POTTERS LA	472 WEYHILL LA
405 BRAGGER RD	473 SANDERLING DR
406 MOYER RD	474 WINDTREE DR
407 SHAD LA	475 HAVENHILL LA
408 SHORT RD	476 SAGAMORE CT
409 COVERED BRIDGE RD	477 EVERVIEW DR
410 EDLIGAE RD	478 PLUMCREST LA
411 RODGERS RD	479 RIDGEOP RD
412 SAGEK RD	480 EMELY DR
413 APPLEBUTTER RD	481 GREGORY DR
414 CLOVER LA	482 LANDIS GREENE DR
415 SCHENCK HILL RD	483 LUCKY DR
416 HARRISON RD	484 LUKE CIR
417 FREEZE MILL RD	485 MARIE CIR
418 AIRPORT BLVD	486 WIA LA
419 CROSS KEYS DR	487 MIRIAM DR
420 OLD EASTON RD	488 SARAH'S LA
421 ANN DR	489 JILLIAN WAY
422 TOWNSHIP LINE RD	490 MELLISSA CT
423 OLD FERRY RD	491 MICHAEL CT
424 BLUEBERRY LA	492 MORGAN CT
425 LEXINGTON DR	493 NICHOLAS CT
426 BELMONT WANDR DR	494 RICHIE CT
427 ASGOR CRESCENT	495 RYAN RD
428 DEVON CIR	496 STEPHANIE WAY
429 HANOVER DR	497 HONEYSUCKLE LA
430 LONGCHAMPS CIR	498 SUNFLOWER CT
431 POPLAR LA	499 SUMMER MEADOW DR
432 JOHN OVER WAY	500 DEEP CLEV WAY
433 NORTH BRANCH RD	500 OLD OAK RD
434 GODES WAY	503 STONARUNE DR
435 DOWNS RUN	504 SUMMER HILL DR
436 MEADOWBROOK PL	505 CRAIGS VIEW
437 LEATHERMANS WALK	506 BARN OAK RD
438 ESSEX DR	507 TIMBERLY LA
439 DERRY LA	508 PLOUGH TAVERN RD
440 GLOUCESTER DR	509 STROUSE LA
441 CHESHIRE RD	510 PRESTON WAY
442 NOTTINGHAM WAY	511 MILLER LA
443 WILDWOOD CROSSING	512 NASH DR
444 GREENWOOD CIR	513 HIGH CT
445 WINDY MEADOW CT	514 ARBEE CARRIAGE RD
446 HERITAGE DR	515 LOUX DR
447 KALL CEDAR CT	516 OGAN CT
448 MOUNTAIN LAUREL CT	



**PLUMSTEAD
SECOND CLASS TOWNSHIP MAP
BUCKS COUNTY**

PREPARED BY THE
PENNSYLVANIA DEPARTMENT OF TRANSPORTATION
BUREAU OF PLANNING AND RESEARCH
GEOGRAPHIC INFORMATION DIVISION
IN COOPERATION WITH THE
U.S. DEPARTMENT OF TRANSPORTATION
FEDERAL HIGHWAY ADMINISTRATION
MUNICIPAL CODE 09 219
THIS MAP IS PUBLISHED AS A SUPPLEMENTAL
DOCUMENTATION OF LIQUID FUELS TAX FUND MILEAGES
REVISED PER FORM 990 DATED 11-9-22



COPIES OF THIS MAP ARE AVAILABLE AT NOMINAL COST
CONTACT:
PENNSYLVANIA DEPARTMENT OF TRANSPORTATION
SALES STORE
P.O. BOX 3483
HARRISBURG, PENNSYLVANIA 17105-3483
TELEPHONE: (717) 783-6746
CREATED BY RPL 5-30-00 (REVISED 3-28-23)