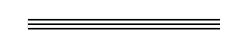
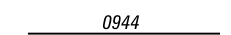
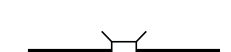
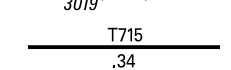
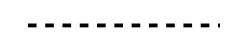








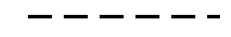

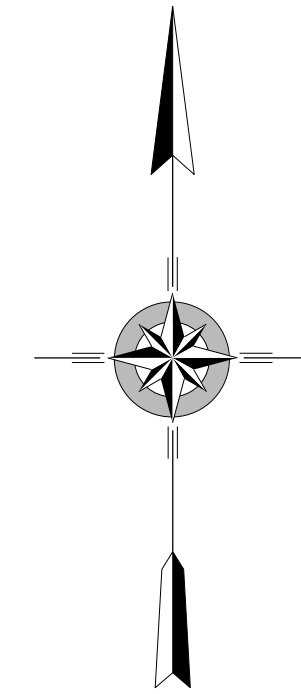
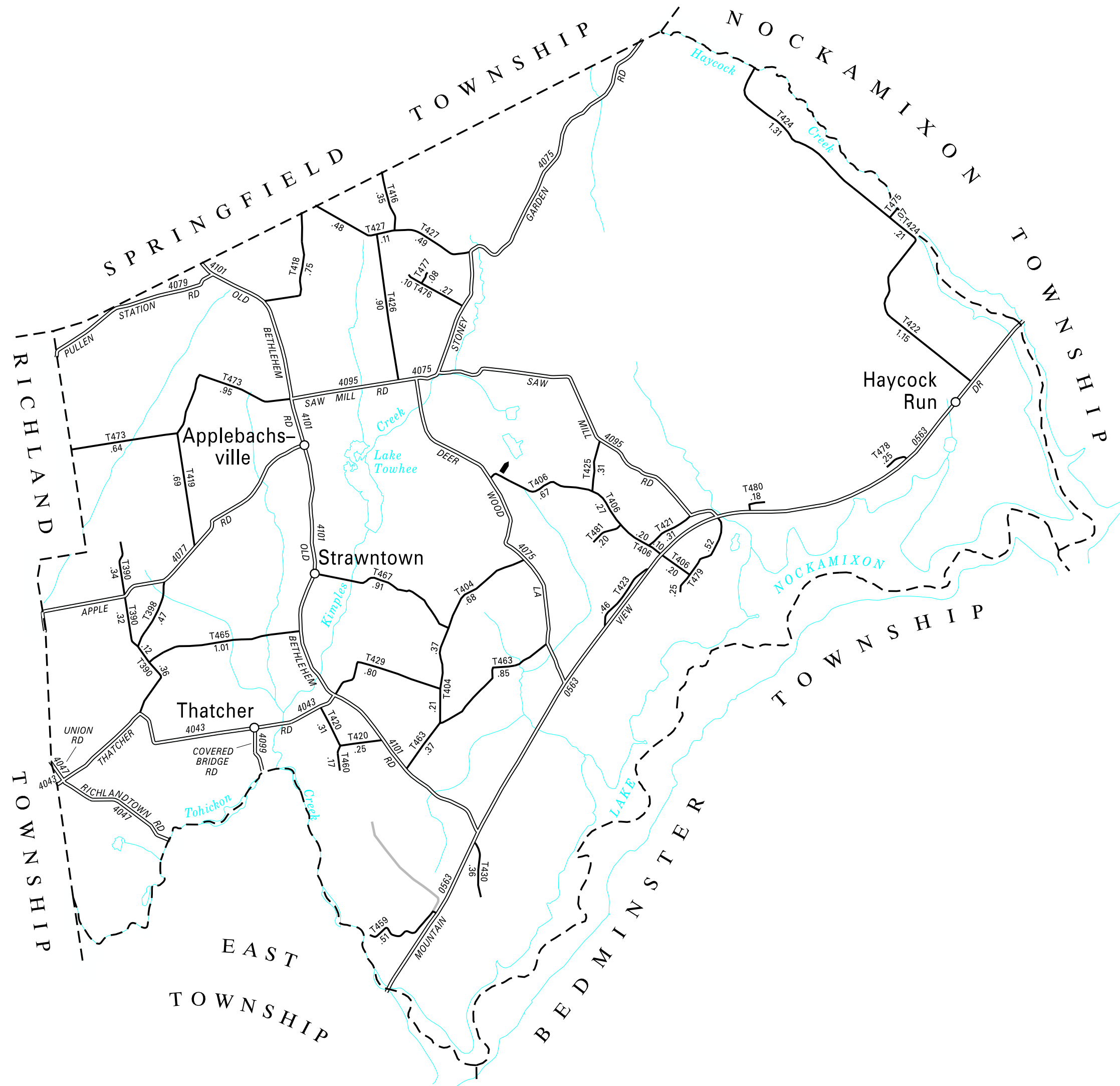


390 CREAMERY RD
 398 APPLEBACHSVILLE RD
 404 MISSION RD
 406 HARRISBURG SCHOOL RD
 416 WOODCOCK LA
 418 OAK LA
 419 WOODBINE LA
 420 DOGWOOD LA
 421 KINZLER RD
 422 TOP ROCK TR
 423 BOULDER LA
 424 HAYCOCK RUN RD
 425 CEDAR LA
 426 OLD SCHOOL RD
 427 ROUNDHOUSE RD
 429 THATCHER RD
 430 OLD BETHELEHEM RD
 459 CAMP TRAIL RD
 460 MAGNOLIA DR
 463 COBBLER RD
 465 CIDER PRESS LA
 467 ROUDENBUSH RD
 473 SAW MILL RD
 475 CHURCH LA
 476 LAKEWOOD DR
 477 EDGEHILL CIR
 478 PHEASANT RUN RD
 479 CHURCH VIEW DR
 480 FOX RUN RD
 481 INDIAN PATH CT

POPULATION 2,200
 (2020 Census)

LEGEND

-  LIMITED ACCESS HIGHWAY
-  STATE ROUTE AND NUMBER
-  STATE MAINTAINED BRIDGE ON TOWNSHIP ROAD
-  TOWNSHIP ROAD, NUMBER AND SEGMENT LENGTH IN MILES
-  IMPASSABLE TOWNSHIP ROAD
-  TURNBACK TOWNSHIP ROAD
-  OTHER ROAD
-  RAILROAD (IN SERVICE)
-  RAILROAD ABANDONED (TRACK RETAINED)
-  STATE BOUNDARY
-  COUNTY BOUNDARY
-  TOWNSHIP BOUNDARY
-  CITY OR BOROUGH BOUNDARY
-  MUNICIPAL BUILDING
-  SPLIT MILEAGE BETWEEN MUNICIPALITIES



**HAYCOCK
 SECOND CLASS TOWNSHIP MAP
 BUCKS COUNTY**

PREPARED BY THE
PENNSYLVANIA DEPARTMENT OF TRANSPORTATION
 BUREAU OF PLANNING AND RESEARCH
 GEOGRAPHIC INFORMATION DIVISION
 IN COOPERATION WITH THE
 U.S. DEPARTMENT OF TRANSPORTATION
 FEDERAL HIGHWAY ADMINISTRATION
 MUNICIPAL CODE 09 209
 THIS MAP IS PUBLISHED AS A SUPPLEMENTAL
 DOCUMENTATION OF LIQUID FUELS TAX FUND MILEAGES
 REVISED PER FORM 990 DATED 11-29-07

TOTAL MILES	
Township Road System	20.88
State Highway System	23.49
Total	44.37

COPIES OF THIS MAP ARE AVAILABLE AT NOMINAL COST
 CONTACT:

PENNSYLVANIA DEPARTMENT OF TRANSPORTATION
 SALES STORE
 P.O. BOX 3451
 HARRISBURG, PENNSYLVANIA 17105-3451
 TELEPHONE: (717)787-6746

