

TOTAL MILES
 Township Road System 77.48*
 State Highway System 32.96
 Total 110.44

* Includes ACT 32 Turnback Mileage of 0.34

POPULATION 17,971
 (2020 Census)

LEGEND

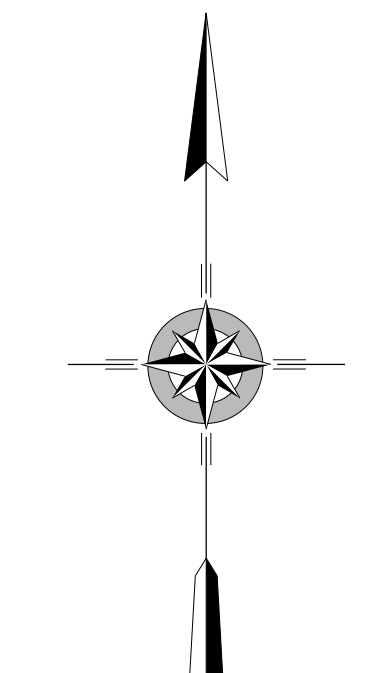
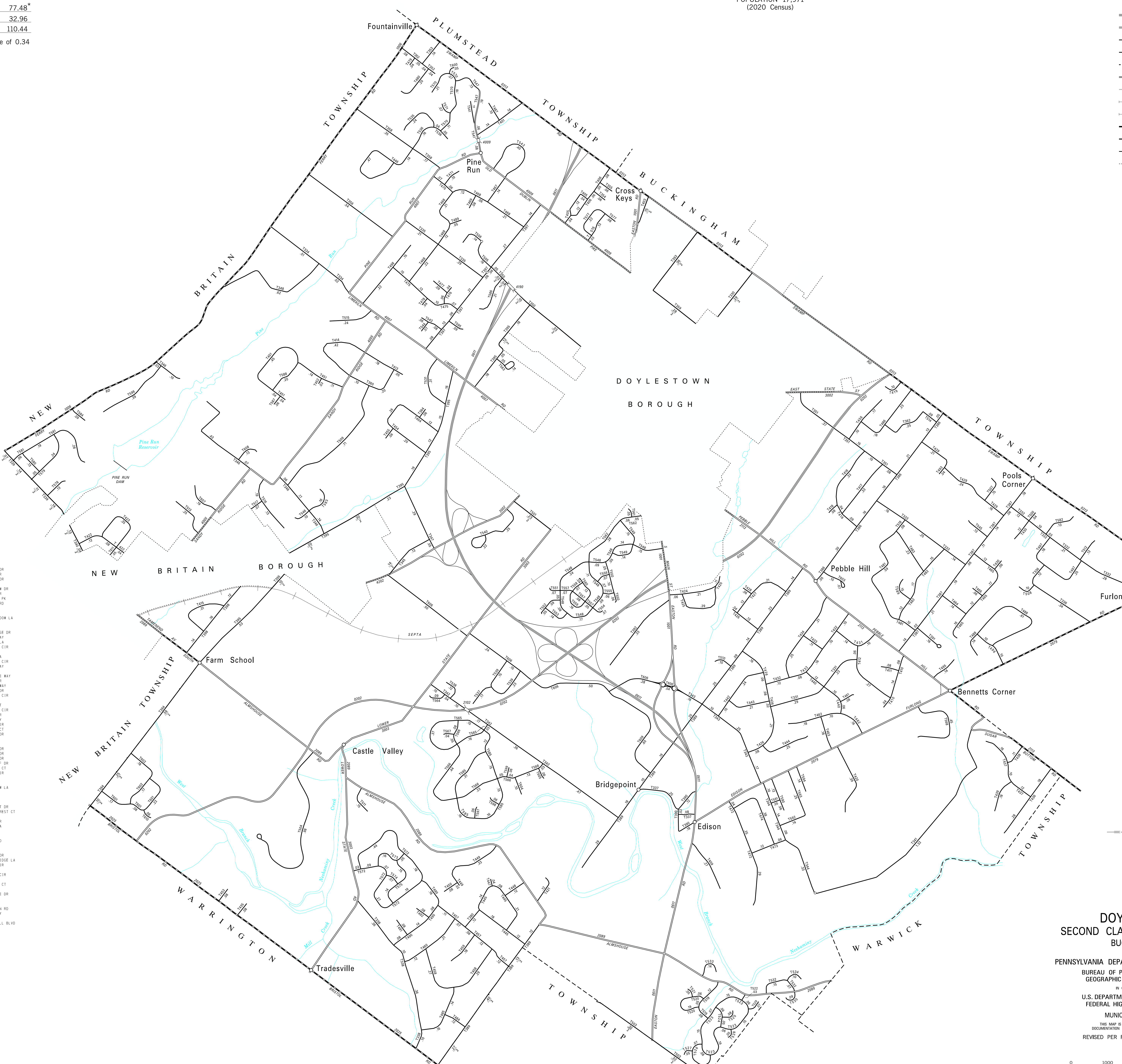
- LIMITED ACCESS HIGHWAY
- STATE ROUTE AND NUMBER
- STATE MAINTAINED BRIDGE ON TOWNSHIP ROAD
- TOWNSHIP ROAD, NUMBER AND SEGMENT LENGTH IN MILES
- - - IMPASSABLE TOWNSHIP ROAD
- - - TURNBACK TOWNSHIP ROAD
- OTHER ROAD
- RAILROAD (IN SERVICE)
- RAILROAD ABANDONED (TRACK RETAINED)
- - - STATE BOUNDARY
- - - COUNTY BOUNDARY
- - - TOWNSHIP BOUNDARY
- - - CITY OR BOROUGH BOUNDARY
- MUNICIPAL BUILDING
- SPLIT MILEAGE BETWEEN MUNICIPALITIES

- 330 COURT ST
- 331 GLEN DR
- 332 RODGERS RD
- 333 SHORT RD
- 334 LINCOLN RD
- 335 MEETING HOUSE RD
- 336 TURKEY LA
- 337 QUARRY RD
- 338 OLD NEW RD
- 339 OLD IRONHILL RD
- 340 KEELEY AV
- 341 PEBBLE HILL RD
- 342 HELLS RD
- 343 SAUNDERS RD
- 344 MILKSHIRE RD
- 345 E BUTLER AV
- 346 IRON HILL RD
- 347 BUMPER RD
- 348 PINE RUN RD
- 350 BROAD ST
- 351 EAST RD
- 352 EDWILL DR
- 353 NELL DR
- 354 CATHERINE AV
- 355 DOROTHY AV
- 356 RICKARDS RD
- 358 CHAPMANS RD
- 359 EAST ST
- 360 BUTTWOOD LA
- 362 DEERPATH RD
- 364 UNKNOWN NAME RD
- 380 STONY LA
- 386 CHERRY LA
- 387 SPRING VALLEY RD
- 389 TURK RD
- 390 EDISON RD
- 391 NEW RD
- 392 RAKSON RD
- 393 NORTH ST
- 394 UPPER STATE RD
- 395 SHADY BEND RD
- 397 SANDY RIDGE RD
- 398 BELLOM RD
- 401 PINE RUN RD
- 403 OLD EASTON RD
- 405 PARK DR
- 406 CAMPBELL RD
- 409 DUANE RD
- 410 HILLCREST DR
- 411 POPLAR LA
- 412 SANDYWOOD RD
- 413 STAMORE WAY
- 414 SHADY CREEK CIR
- 415 BLTWOOD RD
- 416 SPINGS DR
- 417 TOMVIEW DR
- 418 DOGWOOD LA
- 419 ELIAN DR
- 420 PICKWICK DR
- 421 DOE RUN DR
- 422 LAMP POST RD
- 423 RAGON WHEEL LA
- 424 ELMAN DR
- 425 TOWER HILL RD
- 426 PEBBLE WOODS DR
- 427 OAK DR
- 428 GREEN TREE DR
- 429 WINDSOR RD
- 430 BROOK DR
- 431 SHADY SPRING DR
- 432 MOODVIEW DR
- 433 HILLSIDE LA
- 434 PEBBLE VALLEY DR
- 435 NESHAMINY DELL RD
- 436 ST LAWRENCE WAY
- 437 MCCARTHY DR
- 438 FOY DR
- 439 NORRIS DR
- 440 LENAPE LA
- 441 PEBBLE OAK DR
- 443 PEBBLE VIEW LA
- 444 SOUTH WOODS LA
- 445 PEBBLE RIDGE RD
- 446 PINE MILL CIR
- 447 STONEY BROOK CIR
- 448 PEBBLE CREST RD
- 449 WILLET HILL RD
- 450 FONGE RD
- 451 PINE VALLEY RD
- 452 PINE CIR
- 453 DELL HAVEN DR
- 454 CHESTNUT VALLEY DR
- 455 FRIENDLY LA
- 456 HOUR RD
- 457 WOODRIDGE DR
- 458 MILL LA
- 459 STONY LANE CIR
- 460 WESTWAY LA
- 461 EAST WOODS CIR
- 462 WOODCREST LA
- 463 NORTH WOODS LA
- 464 HUNTER LA
- 465 FOXCROFT DR
- 466 FAIRFIELD LA
- 467 BIRCHWOOD DR
- 468 SANDY KNOLL DR
- 469 SANDY KNOLL CIR
- 470 CEDARWOODS DR
- 471 CEDARWOODS CIR
- 472 MILLW BROOK DR
- 473 LYNBROOK LA
- 474 SQUIMM RD
- 475 OAKLEAF LA
- 476 MAPLE LA
- 477 HICKORY LA
- 478 ASH LA
- 479 ALLEN DR
- 480 VALLEY VIEW DR
- 481 WATER CREST RD
- 482 VALLEY GREEN DR
- 483 PINEWOOD DR
- 484 LING LA
- 485 DAVIDS WAY
- 486 PRESANT RD
- 487 BELDEN DR
- 488 SADDLE DR
- 489 LARCH CIR
- 490 BUCK RD
- 491 ANVIL RD
- 492 SPRINGDALE RD
- 493 WOODBURY PA
- 495 STRANDER DR
- 496 BRIDLE DR
- 497 VALLEY DR
- 498 COUNTRYSIDE DR
- 500 SAND SAN CIR
- 501 NEWARK DR
- 503 KELLY RD
- 504 QUAIL DR
- 505 SETTLERS DR
- 506 CHARTER CIR
- 507 COLE DR
- 508 FARM HOUSE LA
- 509 SEW WAY
- 510 BOMACA DR
- 511 DEERFIELD LA
- 512 OLD NURSERY WAY
- 513 RIDGE VIEW LA
- 514 ROBIN LA
- 515 WINDEY WAY LA
- 516 FOX HILL RD
- 517 MAPLE LA
- 518 PINE VIEW DR
- 519 NICKLASS DR
- 520 BUNKER HOLLOW RD
- 521 FLAYER LA
- 522 PALMER DR
- 523 COUNTRY CLUB DR
- 524 MASTERS MANOR RD
- 525 HECKLER HOLLOW CT
- 526 CADDY DR
- 527 HOGAN CT
- 528 PUTTERS PL
- 529 GREENVIEW LA
- 530 PAR DR
- 531 OLDE COLONIAL DR
- 532 BIRCH LA

- 533 EAGLE LA
- 534 BOGEY CIR
- 535 SOUTHWIND DR
- 536 WINDSONG DR
- 537 VALE VIEW DR
- 538 VALLEY CIR
- 539 SUNSET VIEW DR
- 540 PROGRESS DR
- 541 OLD DUBLIN PA
- 542 TRAFALGAR DR
- 543 TRACY DR
- 544 JULIE LA
- 545 SPRING MEADOW LA
- 546 BELLA CIR
- 547 BARRETT DR
- 548 STEERSCHASE DR
- 549 BIRDSONG WAY
- 550 FOX CHASE LA
- 551 STAGS LEAP CIR
- 552 TETHER WAY
- 553 HEDGECROW LA
- 554 HIDDEN DEN CIR
- 555 TALLY HO WAY
- 556 TROPHY LA
- 557 COBBLESTONE WAY
- 558 BUCK RUN DR
- 559 HORSESHOE WAY
- 560 FOX HOUND DR
- 561 WOODSPRING CIR
- 562 HART AV
- 563 MANDARIN CT
- 564 VERSAILLES CIR
- 565 RACLIFF DR
- 566 WINDSOR WAY
- 567 BRITANNY CIR
- 568 BRANBORO CT
- 570 WINDY RUN DR
- 571 AMHERST DR
- 572 BRINKER DR
- 573 DARTMOUTH DR
- 574 CLAREMONT DR
- 575 WOODSTONE DR
- 576 AUTUMN LEAF DR
- 577 COTTONWOOD CT
- 578 LONGWOOD CIR
- 579 RIDING LA
- 580 DEVON LA
- 581 MYSTIC VIEW LA
- 582 KUHN DR
- 583 FIABA CT
- 584 HAZON CT
- 585 BITTERSWEET DR
- 586 STRALING CREST CT
- 587 HAPP DR
- 588 PINEVALE DR
- 589 SHERWOOD LA
- 590 TREMONT AV
- 591 PAXSON RD
- 592 SHERIDAN DR
- 593 BEYFORD AV
- 594 PHILENA AV
- 595 TWIN OAKS DR
- 596 COVERED BRIDGE LA
- 597 WINDROSE CIR
- 598 HUDSON CT
- 599 ARBOR LEA CIR
- 600 ALYSSA LA
- 601 CEDARCREST CT
- 602 LEAPSON LA
- 603 MEIKER GATE DR
- 604 SUNRISE DR
- 605 FLINT CIR
- 606 NEW BRITAIN RD
- 607 CAVALLIO WAY
- 608 APFIAN WAY
- 609 ROLLING HILL BLVD
- 610 BURKE CIR
- 611 HARK CIR

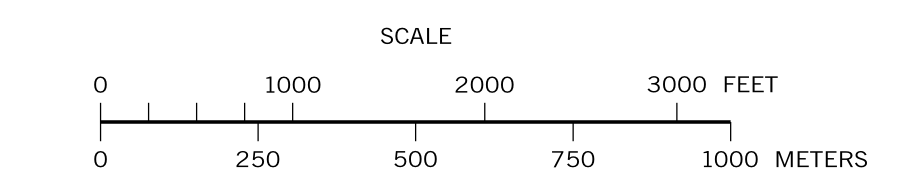
CREATED BY RPL 2-25-00 (REVISED 3-6-25)

COPIES OF THIS MAP ARE AVAILABLE AT NOMINAL COST
 CONTACT:
 PENNSYLVANIA DEPARTMENT OF TRANSPORTATION
 SALES STORE
 P.O. BOX 340
 HARRISBURG, PENNSYLVANIA 17105-3401
 TELEPHONE: (717)787-6746



DOYLESTOWN
 SECOND CLASS TOWNSHIP MAP
 BUCK COUNTY

PREPARED BY THE
 PENNSYLVANIA DEPARTMENT OF TRANSPORTATION
 BUREAU OF PLANNING AND RESEARCH
 GEOGRAPHIC INFORMATION DIVISION
 IN COOPERATION WITH THE
 U.S. DEPARTMENT OF TRANSPORTATION
 FEDERAL HIGHWAY ADMINISTRATION
 MUNICIPAL CODE 09 205
 THIS MAP IS PUBLISHED AS A SUPPLEMENTAL
 DOCUMENTATION OF LIQUID FUELS TAX FUND MILEAGES
 REVISED PER FORM 990 DATED 9-19-24.



TYPE 5 MAP DOYLESTOWN TOWNSHIP BUCKS COUNTY PENNSYLVANIA