


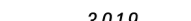















**LEGEND**

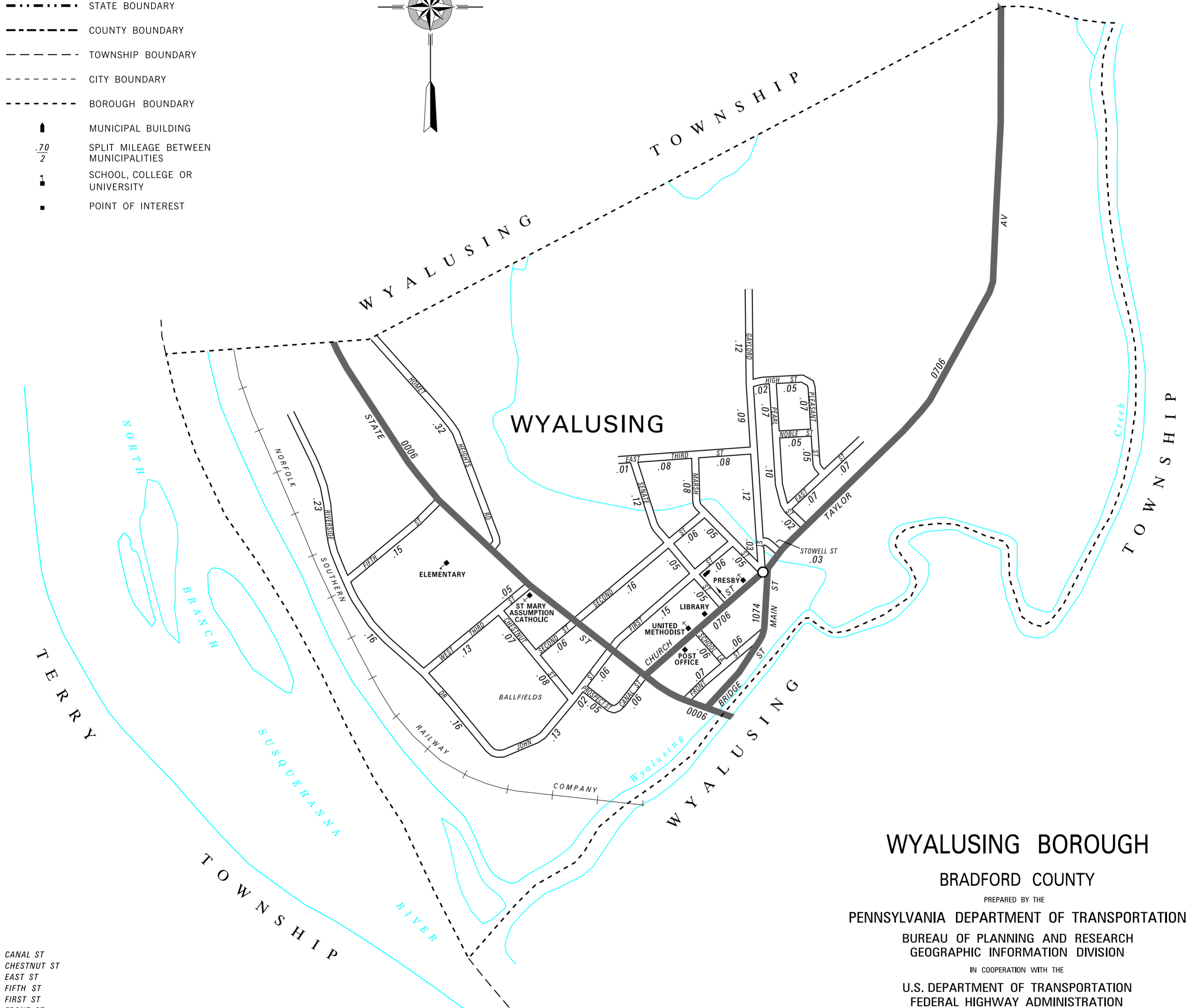
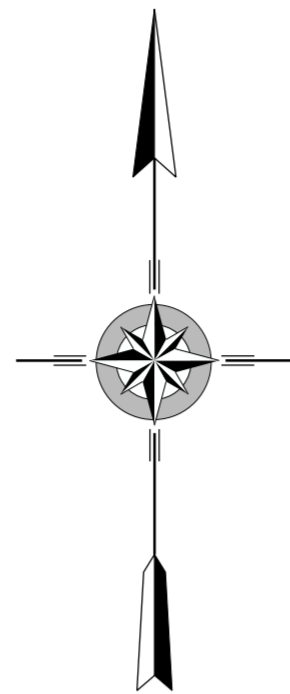
-  LIMITED ACCESS HIGHWAY
-  STATE ROUTE AND NUMBER
-  STATE MAINTAINED BRIDGE ON BOROUGH STREET
-  BOROUGH STREET NAME AND SEGMENT LENGTH IN MILES
-  TURNBACK BOROUGH STREET
-  BOROUGH ALLEY
-  OTHER ROAD
-  RAILROAD
-  STATE BOUNDARY
-  COUNTY BOUNDARY
-  TOWNSHIP BOUNDARY
-  CITY BOUNDARY
-  BOROUGH BOUNDARY
-  MUNICIPAL BUILDING
-  SPLIT MILEAGE BETWEEN MUNICIPALITIES
-  SCHOOL, COLLEGE OR UNIVERSITY
-  POINT OF INTEREST

POPULATION 596  
(2010 Census)

| TOTAL MILES          |             |
|----------------------|-------------|
| Borough Road System  | 3.88        |
| State Highway System | 1.96        |
| <b>Total</b>         | <b>5.84</b> |

COPIES OF THIS MAP ARE AVAILABLE AT NOMINAL COST CONTACT:

PENNSYLVANIA DEPARTMENT OF TRANSPORTATION  
SALES STORE  
P.O. BOX 3451  
HARRISBURG, PENNSYLVANIA 17105-3451  
TELEPHONE: (717)787-6746



- CANAL ST
- CHESTNUT ST
- EAST ST
- FIFTH ST
- FIRST ST
- FRONT ST
- GAYLORD ST
- HIGH ST
- HOMET HEIGHTS RD
- JOHN ST
- MARSH ST
- NOBLE ST
- PEARL ST
- PLEASANT ST
- PROSPECT ST
- RIVERSIDE DR
- SCHOOL LA
- SECOND ST
- SENATE ST
- STOWELL ST
- THIRD ST

**WYALUSING BOROUGH**  
**BRADFORD COUNTY**

PREPARED BY THE  
**PENNSYLVANIA DEPARTMENT OF TRANSPORTATION**  
BUREAU OF PLANNING AND RESEARCH  
GEOGRAPHIC INFORMATION DIVISION  
IN COOPERATION WITH THE  
**U.S. DEPARTMENT OF TRANSPORTATION**  
FEDERAL HIGHWAY ADMINISTRATION

AND  
**MUNICIPAL SERVICES DISTRICT 3-0**  
**MUNICIPAL CODE 08 414**

THIS MAP IS PUBLISHED AS A SUPPLEMENTAL  
DOCUMENTATION OF LIQUID FUELS TAX FUND MILEAGES  
REVISED PER FORM 990 DATED 11-13-19

