
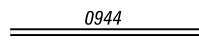
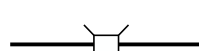
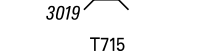

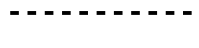






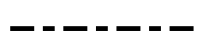
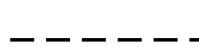

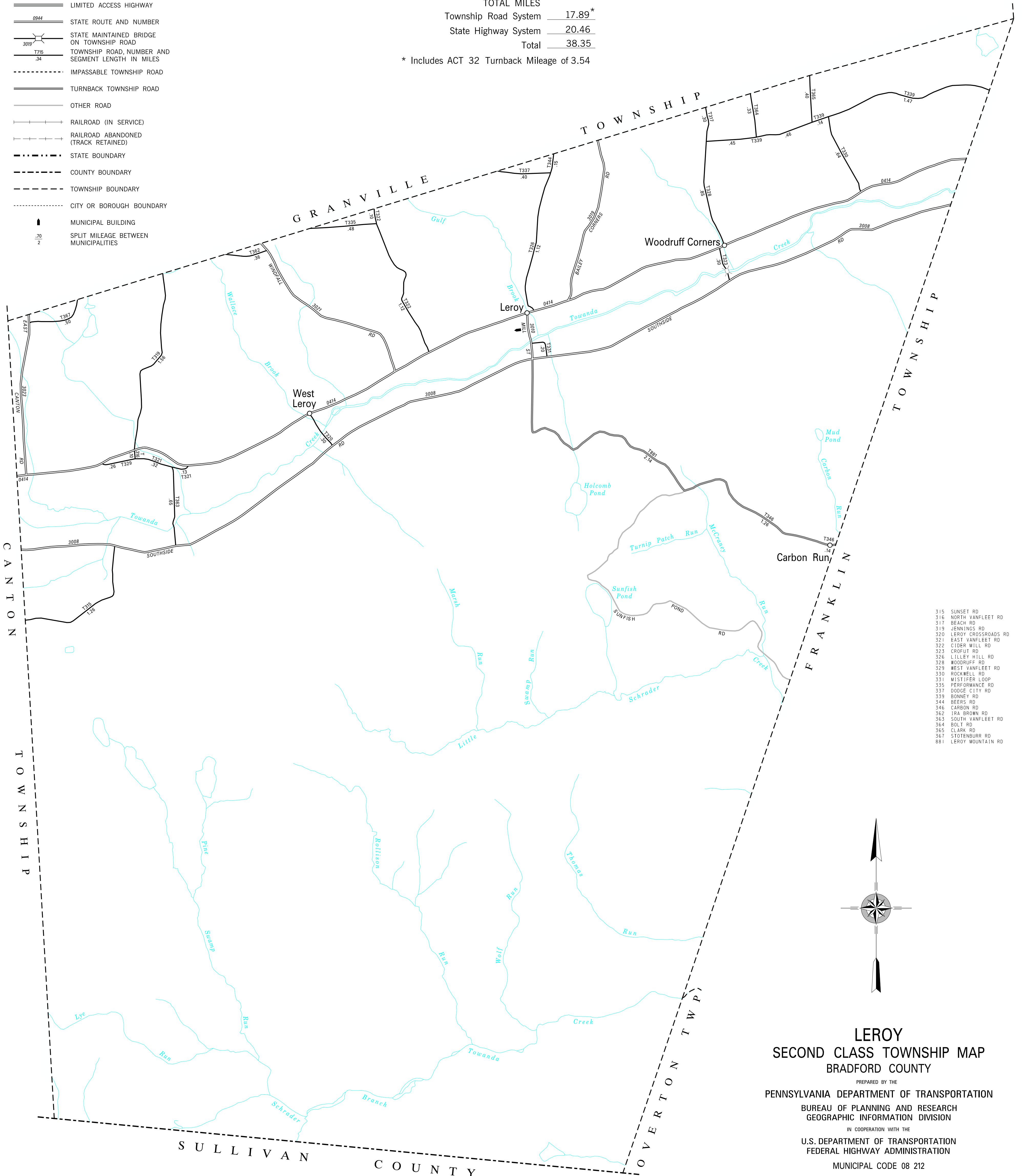


**LEGEND**

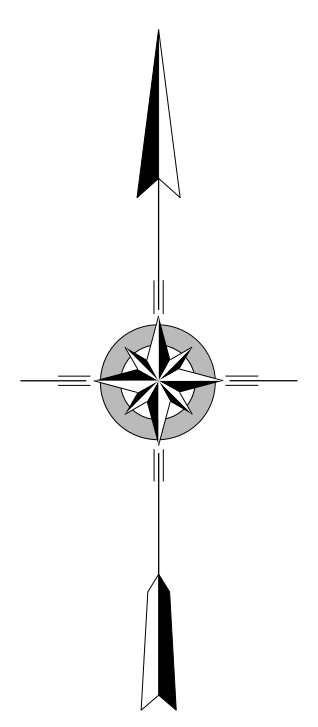
-  LIMITED ACCESS HIGHWAY
-  STATE ROUTE AND NUMBER
-  STATE MAINTAINED BRIDGE ON TOWNSHIP ROAD
-  TOWNSHIP ROAD, NUMBER AND SEGMENT LENGTH IN MILES
-  IMPASSABLE TOWNSHIP ROAD
-  TURNBACK TOWNSHIP ROAD
-  OTHER ROAD
-  RAILROAD (IN SERVICE)
-  RAILROAD ABANDONED (TRACK RETAINED)
-  STATE BOUNDARY
-  COUNTY BOUNDARY
-  TOWNSHIP BOUNDARY
-  CITY OR BOROUGH BOUNDARY
-  MUNICIPAL BUILDING
-  SPLIT MILEAGE BETWEEN MUNICIPALITIES

TOTAL MILES	
Township Road System	17.89*
State Highway System	20.46
Total	38.35

\* Includes ACT 32 Turnback Mileage of 3.54

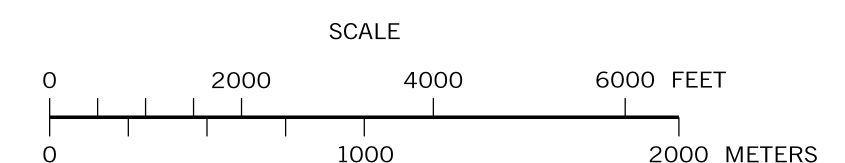


- 315 SUNSET RD
- 316 NORTH VANFLEET RD
- 317 BEACH RD
- 319 JENNINGS RD
- 320 LEROY CROSSROADS RD
- 321 EAST VANFLEET RD
- 322 CIDER MILL RD
- 323 CROFUT RD
- 326 LILLEY HILL RD
- 328 WOODRUFF RD
- 329 WEST VANFLEET RD
- 330 ROCKWELL RD
- 331 WISTIER LOOP
- 335 PERFORMANCE RD
- 337 DODGE CITY RD
- 339 BONNEY RD
- 344 BEERS RD
- 346 CARBON RD
- 362 IRA BROWN RD
- 363 SOUTH VANFLEET RD
- 364 BOLT RD
- 365 CLARK RD
- 367 STOTENBURR RD
- 881 LEROY MOUNTAIN RD



**LEROY  
SECOND CLASS TOWNSHIP MAP  
BRADFORD COUNTY**

PREPARED BY THE  
PENNSYLVANIA DEPARTMENT OF TRANSPORTATION  
BUREAU OF PLANNING AND RESEARCH  
GEOGRAPHIC INFORMATION DIVISION  
IN COOPERATION WITH THE  
U.S. DEPARTMENT OF TRANSPORTATION  
FEDERAL HIGHWAY ADMINISTRATION  
MUNICIPAL CODE 08 212  
THIS MAP IS PUBLISHED AS A SUPPLEMENTAL  
DOCUMENTATION OF LIQUID FUELS TAX FUND MILEAGES  
REVISED PER FORM 990 DATED 5-12-21



COPIES OF THIS MAP ARE AVAILABLE AT NOMINAL COST  
CONTACT:  
PENNSYLVANIA DEPARTMENT OF TRANSPORTATION  
SALES STORE  
P.O. BOX 3451  
HARRISBURG, PENNSYLVANIA 17105-3451  
TELEPHONE: (717)787-6746

POPULATION 635  
(2020 Census)