

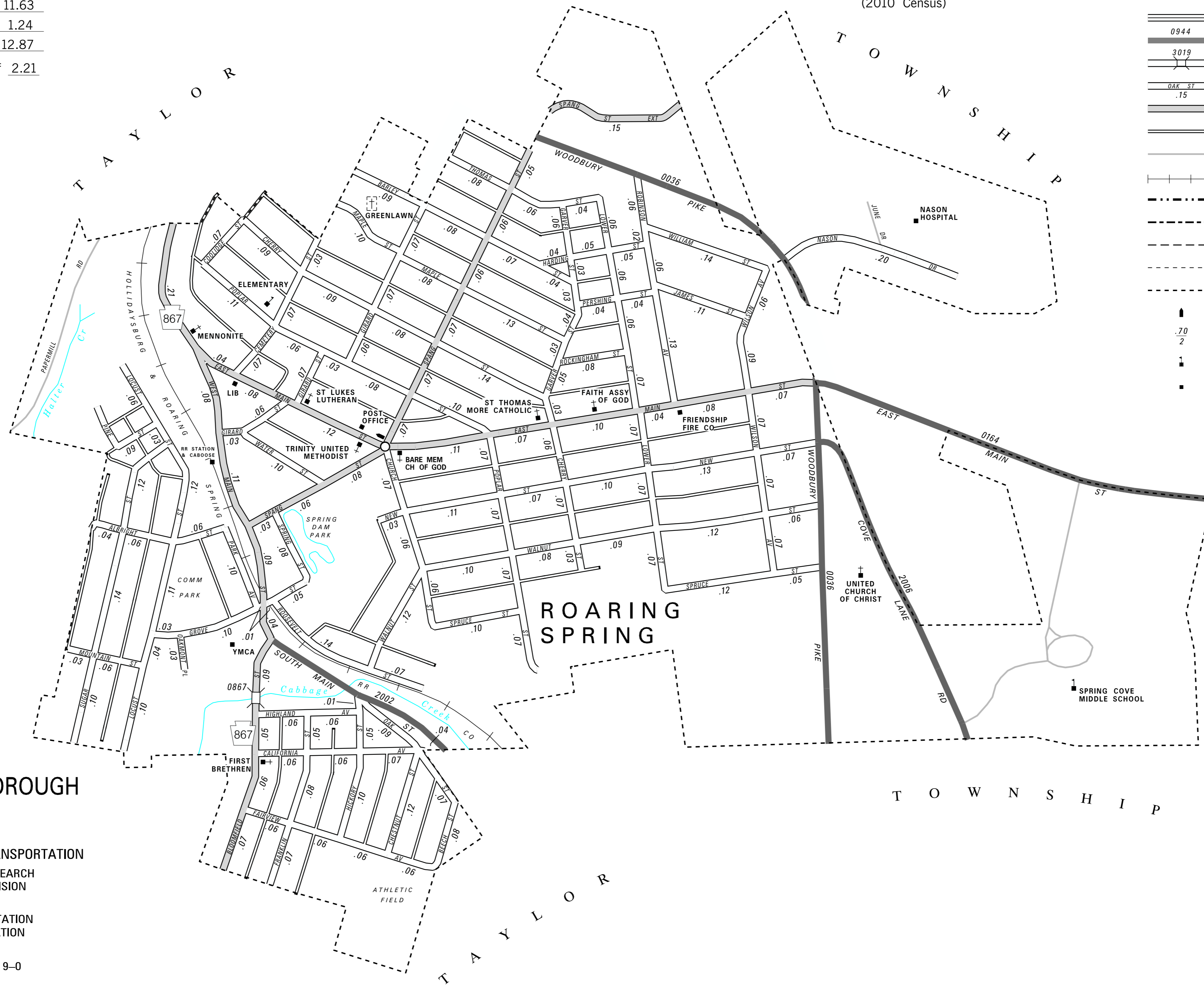
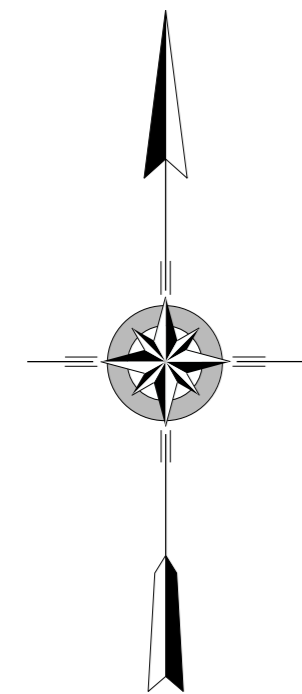
TOTAL MILES  
 Borough Road System 11.63\*  
 State Highway System 1.24  
 Total 12.87

\* Includes ACT 32 Turnback Mileage of 2.21

POPULATION 2,585  
 (2010 Census)

LEGEND

- LIMITED ACCESS HIGHWAY
- STATE ROUTE AND NUMBER
- STATE MAINTAINED BRIDGE ON BOROUGH STREET
- BOROUGH STREET NAME AND SEGMENT LENGTH IN MILES
- TURNBACK BOROUGH STREET
- BOROUGH ALLEY
- OTHER ROAD
- RAILROAD
- STATE BOUNDARY
- COUNTY BOUNDARY
- TOWNSHIP BOUNDARY
- CITY BOUNDARY
- BOROUGH BOUNDARY
- MUNICIPAL BUILDING
- SPLIT MILEAGE BETWEEN MUNICIPALITIES
- SCHOOL, COLLEGE OR UNIVERSITY
- POINT OF INTEREST



ROARING SPRING BOROUGH

BLAIR COUNTY

PREPARED BY THE  
 PENNSYLVANIA DEPARTMENT OF TRANSPORTATION

BUREAU OF PLANNING AND RESEARCH  
 GEOGRAPHIC INFORMATION DIVISION

IN COOPERATION WITH THE

U.S. DEPARTMENT OF TRANSPORTATION  
 FEDERAL HIGHWAY ADMINISTRATION

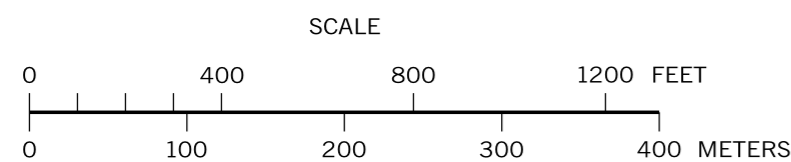
AND

MUNICIPAL SERVICES DISTRICT 9-0

MUNICIPAL CODE 07 406

THIS MAP IS PUBLISHED AS A SUPPLEMENTAL  
 DOCUMENTATION OF LIQUID FUELS TAX FUND MILEAGES

REVISED PER FORM 990 DATED 6-22-06



COPIES OF THIS MAP ARE AVAILABLE AT NOMINAL COST  
 CONTACT:

PENNSYLVANIA DEPARTMENT OF TRANSPORTATION  
 SALES STORE  
 P.O. BOX 3451  
 HARRISBURG, PENNSYLVANIA 17105-3451  
 TELEPHONE: (717)787-6746

- ALBRIGHT ST
- BARLEY ST
- BEECH ST
- BLOOMFIELD ST
- CALIFORNIA AV
- CEMETERY ST
- CHESTNUT ST
- CHURCH ST
- COOLIDGE ST
- EAST MAIN ST
- FAIRVIEW AV
- FRANKLIN ST
- GARVER ST
- GIRARD ST
- GROVE ST
- HARDING ST
- HICKORY ST
- HIGHLAND AV
- JAMES ST
- LOCUST ST
- LOWER ST
- MAPLE ST
- MOUNTAIN ST
- NASON DR
- NEW ST
- OAK ST
- OAKMONT PL
- PARK AV
- PERSHING ST
- PINE ST
- POPLAR ST
- ROBINSON AV
- ROCKINGHAM ST
- ROOSEVELT ST
- SPANG ST
- SPANG ST EXT
- SPRING ST
- SPRUCE ST
- SUGAR ST
- THOMAS ST
- WALNUT ST
- WATER ST
- WEST MAIN ST
- WILLIAM ST
- WILSON AV