


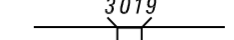
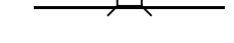
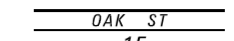
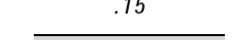









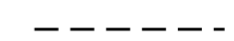
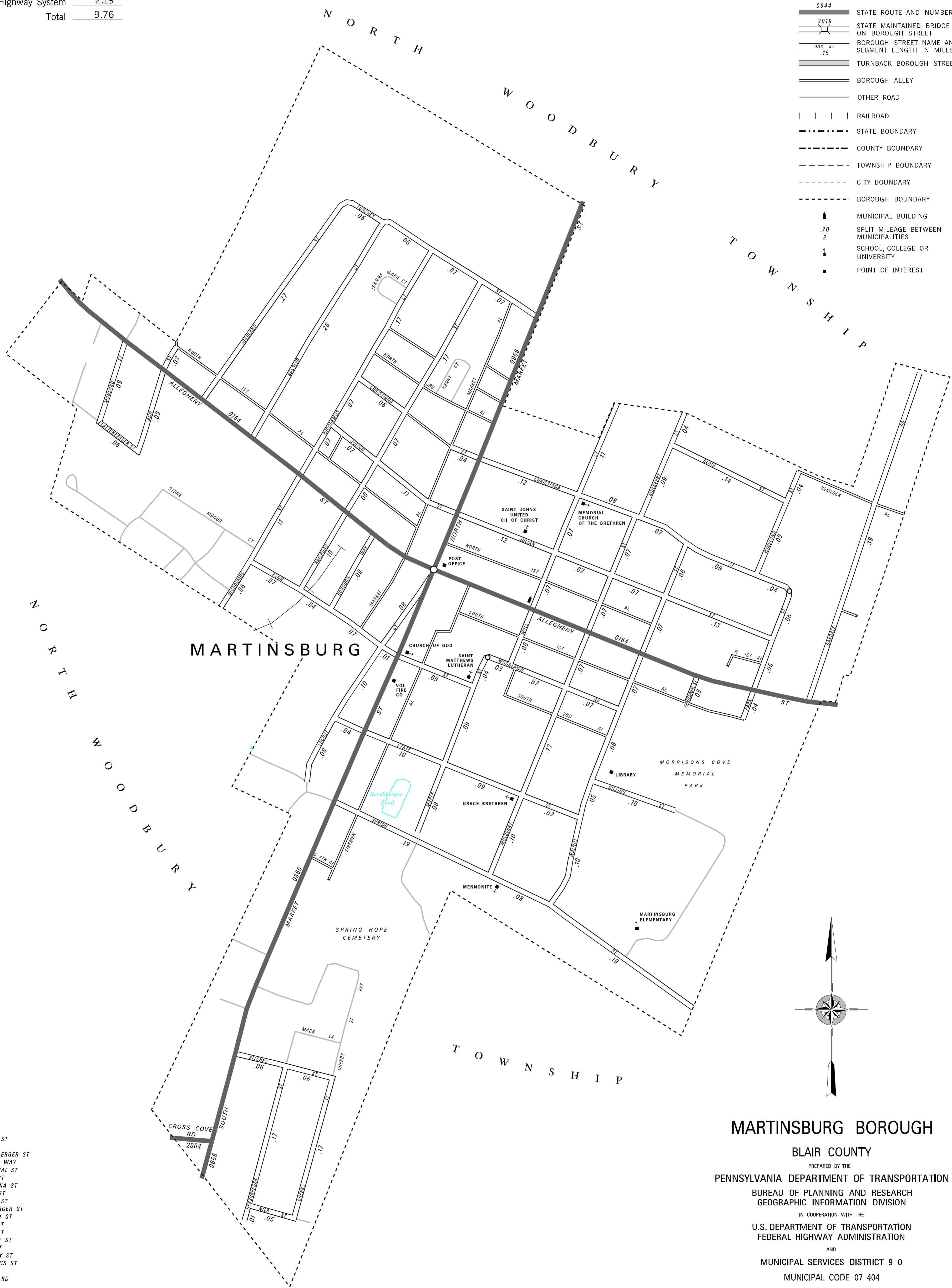


TOTAL MILES
 Borough Road System 7.57
 State Highway System 2.19
 Total 9.76

POPULATION 1,958
 (2010 Census)

LEGEND

-  LIMITED ACCESS HIGHWAY
-  STATE ROUTE AND NUMBER
-  STATE MAINTAINED BRIDGE ON BOROUGH STREET
-  BOROUGH STREET NAME AND SEGMENT LENGTH IN MILES
-  TURNBACK BOROUGH STREET
-  BOROUGH ALLEY
-  OTHER ROAD
-  RAILROAD
-  STATE BOUNDARY
-  COUNTY BOUNDARY
-  TOWNSHIP BOUNDARY
-  CITY BOUNDARY
-  BOROUGH BOUNDARY
-  MUNICIPAL BUILDING
-  SPLIT MILEAGE BETWEEN MUNICIPALITIES
-  SCHOOL, COLLEGE OR UNIVERSITY
-  POINT OF INTEREST



ANN ST
 BASSLER ST
 BLAIR ST
 BLATTENBERGER ST
 BOROUGH WAY
 CENTENNIAL ST
 CHERRY ST
 CHRISTIANA ST
 DILLING ST
 FORSHEY ST
 HERSHBERGER ST
 HIGHLAND ST
 JULIAN ST
 LOCUST ST
 MANSARD ST
 MAPLE ST
 MULBERRY ST
 NICODEMUS ST
 NIER ST
 OAKDALE RD
 PARK ST
 PENN ST
 RAILROAD ST
 RITCHEY ST
 SPRING ST
 STATE ST
 WALL ST
 WALNUT ST
 WINELAND ST
 WOODLAWN AV

MARTINSBURG BOROUGH

BLAIR COUNTY

PREPARED BY THE
 PENNSYLVANIA DEPARTMENT OF TRANSPORTATION
 BUREAU OF PLANNING AND RESEARCH
 GEOGRAPHIC INFORMATION DIVISION
 IN COOPERATION WITH THE
 U.S. DEPARTMENT OF TRANSPORTATION
 FEDERAL HIGHWAY ADMINISTRATION
 AND
 MUNICIPAL SERVICES DISTRICT 9-0
 MUNICIPAL CODE 07 404
 REVISED PER FORM 990 DATED 8-23-12

