
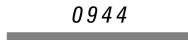
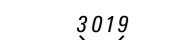
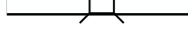

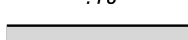







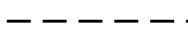



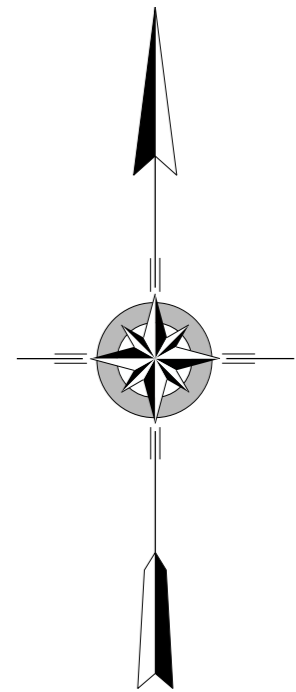
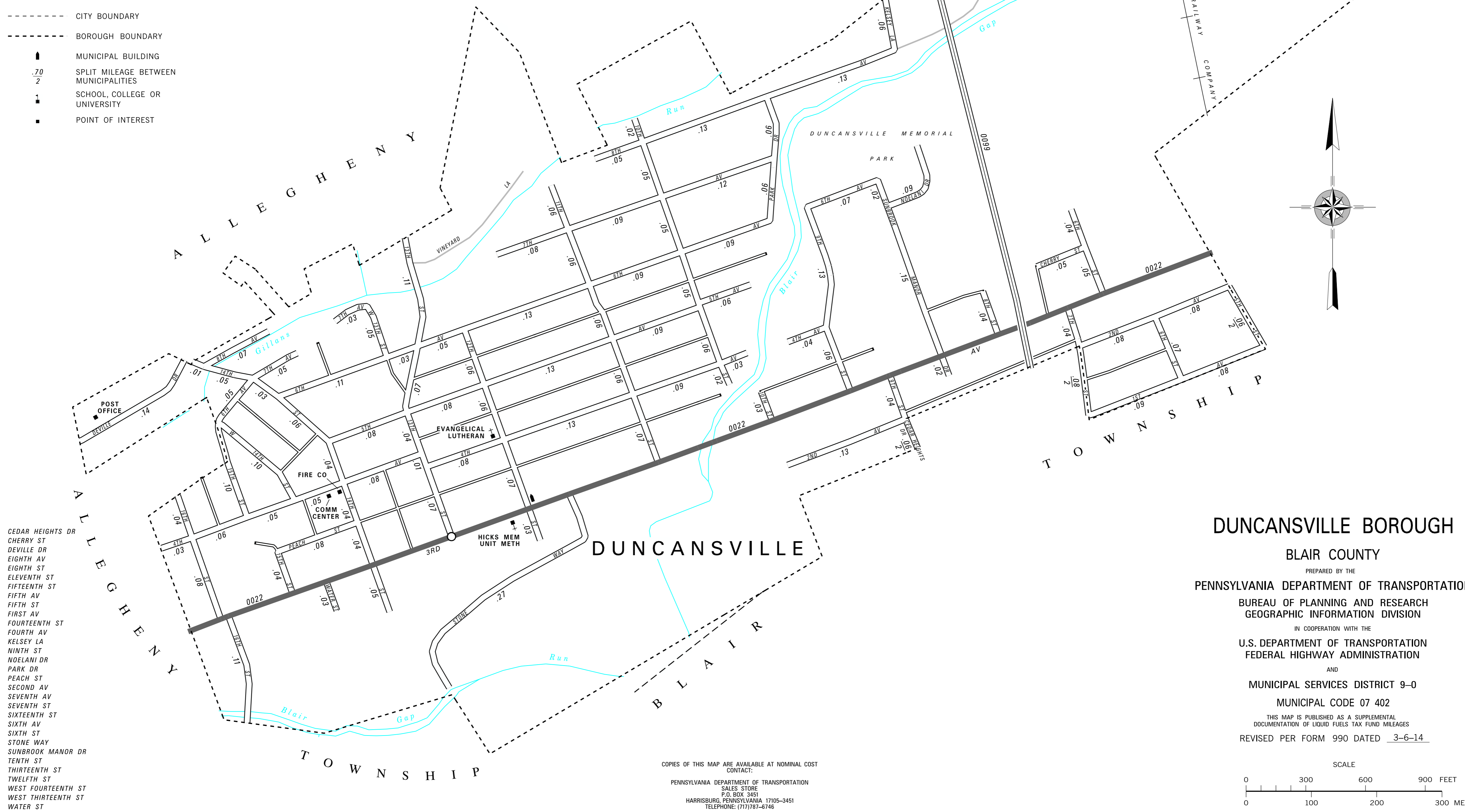


**LEGEND**

-  LIMITED ACCESS HIGHWAY
-  STATE ROUTE AND NUMBER
-  STATE MAINTAINED BRIDGE ON BOROUGH STREET
-  BOROUGH STREET NAME AND SEGMENT LENGTH IN MILES
-  TURNBACK BOROUGH STREET
-  BOROUGH ALLEY
-  OTHER ROAD
-  RAILROAD
-  STATE BOUNDARY
-  COUNTY BOUNDARY
-  TOWNSHIP BOUNDARY
-  CITY BOUNDARY
-  BOROUGH BOUNDARY
-  MUNICIPAL BUILDING
-  SPLIT MILEAGE BETWEEN MUNICIPALITIES
-  SCHOOL, COLLEGE OR UNIVERSITY
-  POINT OF INTEREST

POPULATION 1,235  
(2010 Census)

TOTAL MILES	
Borough Road System	6.46
State Highway System	1.45
<b>Total</b>	<b>7.91</b>



- CEDAR HEIGHTS DR
- CHERRY ST
- DEVILLE DR
- EIGHTH AV
- EIGHTH ST
- ELEVENTH ST
- FIFTEENTH ST
- FIFTH AV
- FIFTH ST
- FIRST AV
- FOURTEENTH ST
- FOURTH AV
- KELSEY LA
- NINTH ST
- NOELANI DR
- PARK DR
- PEACH ST
- SECOND AV
- SEVENTH AV
- SEVENTH ST
- SIXTEENTH ST
- SIXTH AV
- SIXTH ST
- STONE WAY
- SUNBROOK MANOR DR
- TENTH ST
- THIRTEENTH ST
- TWELFTH ST
- WEST FOURTEENTH ST
- WEST THIRTEENTH ST
- WATER ST

**DUNCANSVILLE BOROUGH**

BLAIR COUNTY

PREPARED BY THE  
PENNSYLVANIA DEPARTMENT OF TRANSPORTATION

BUREAU OF PLANNING AND RESEARCH  
GEOGRAPHIC INFORMATION DIVISION

IN COOPERATION WITH THE  
U.S. DEPARTMENT OF TRANSPORTATION  
FEDERAL HIGHWAY ADMINISTRATION

AND  
MUNICIPAL SERVICES DISTRICT 9-0

MUNICIPAL CODE 07 402

THIS MAP IS PUBLISHED AS A SUPPLEMENTAL  
DOCUMENTATION OF LIQUID FUELS TAX FUND MILEAGES  
REVISED PER FORM 990 DATED 3-6-14

COPIES OF THIS MAP ARE AVAILABLE AT NOMINAL COST  
CONTACT:  
PENNSYLVANIA DEPARTMENT OF TRANSPORTATION  
SALES STORE  
P.O. BOX 3481  
HARRISBURG, PENNSYLVANIA 17105-3451  
TELEPHONE: (717)787-6746

