
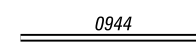

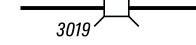
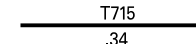






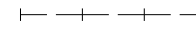





LEGEND

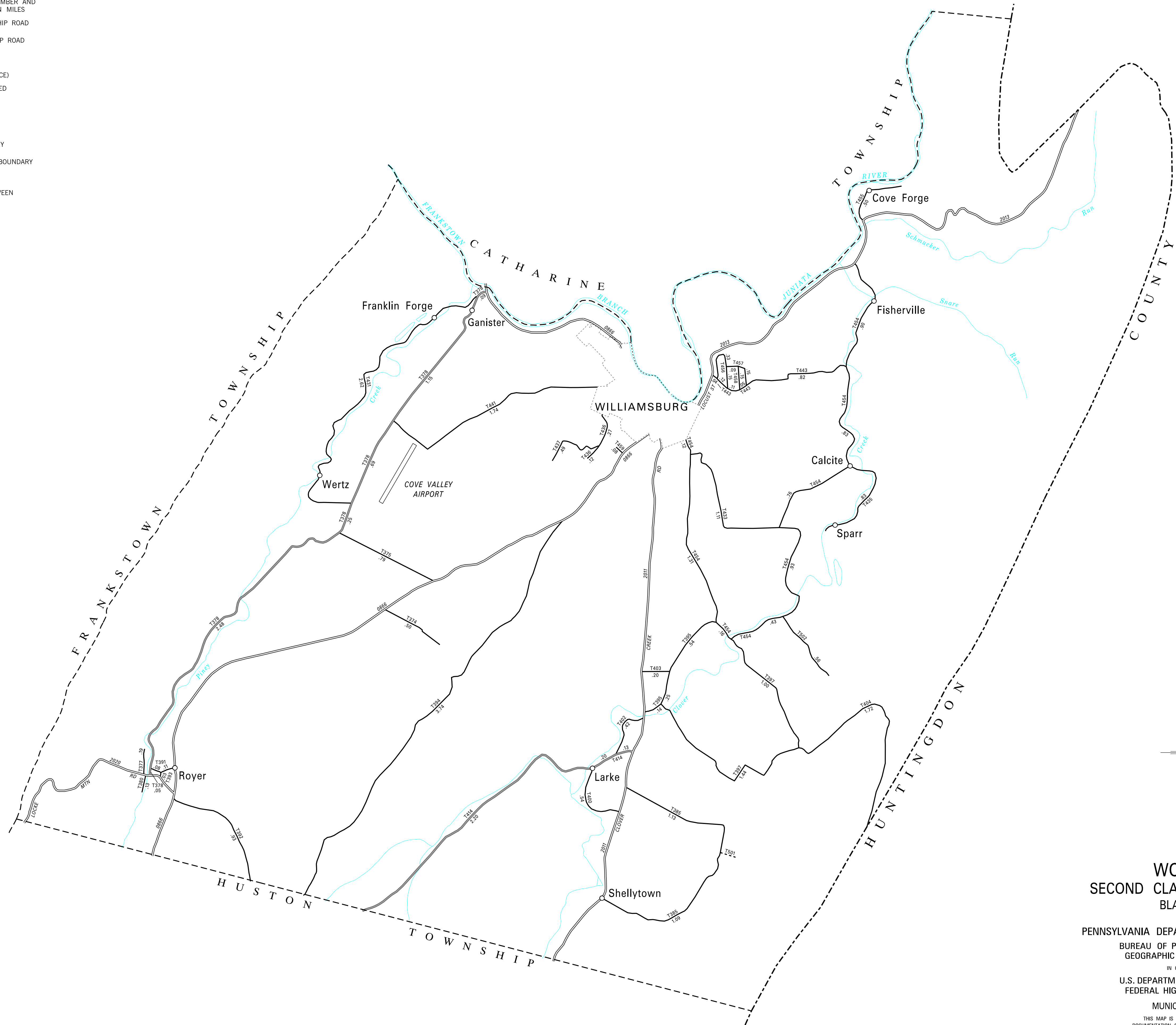
-  LIMITED ACCESS HIGHWAY
-  STATE ROUTE AND NUMBER
-  STATE MAINTAINED BRIDGE ON TOWNSHIP ROAD
-  TOWNSHIP ROAD, NUMBER AND SEGMENT LENGTH IN MILES
-  IMPASSABLE TOWNSHIP ROAD
-  TURNBACK TOWNSHIP ROAD
-  OTHER ROAD
-  RAILROAD (IN SERVICE)
-  RAILROAD ABANDONED (TRACK RETAINED)
-  STATE BOUNDARY
-  COUNTY BOUNDARY
-  TOWNSHIP BOUNDARY
-  CITY OR BOROUGH BOUNDARY
-  MUNICIPAL BUILDING
-  SPLIT MILEAGE BETWEEN MUNICIPALITIES

COPIES OF THIS MAP ARE AVAILABLE AT NOMINAL COST
CONTACT:
PENNSYLVANIA DEPARTMENT OF TRANSPORTATION
SALES STORE
P.O. BOX 3451
HARRISBURG, PENNSYLVANIA 17105-3451
TELEPHONE: (717)781-6746

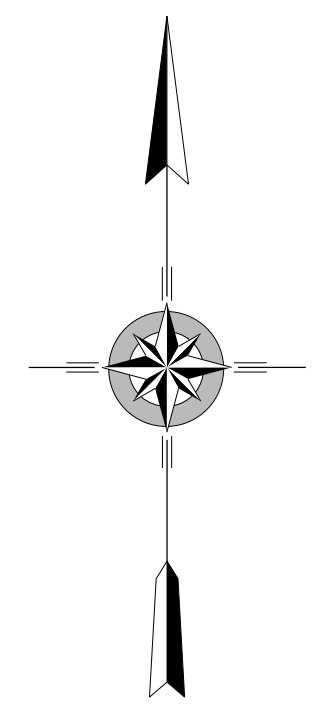
TOTAL MILES
Township Road System 37.98*
State Highway System 16.22
Total 54.20

* Includes ACT 32 Turnback Mileage of 7.24

POPULATION 1,437
(2020 Census)



- 314 LOCUST LA
- 315 SHORT CUT RD
- 317 DIVELY RD
- 318 LOWER PINEY CREEK RD
- 380 EVANS RD
- 385 FAIRVIEW RD
- 391 ROYER MANSION RD
- 392 ROYER RD
- 393 PAULS LA
- 394 RIDGE RD
- 395 MILL HILL RD
- 397 BIDDLE RD
- 400 ROSSER RD
- 402 MOCKS BRIDGE RD
- 403 BRUMBAUGH RD
- 404 TUSSEY MOUNTAIN RD
- 414 LARKE RD
- 431 WERTZ RD
- 433 CEDAR HILL RD
- 435 BLUE HOLE RD
- 436 BRIARWOOD LA
- 437 WEST BRIARWOOD LA
- 441 AIRPORT RD
- 443 SHULTZ RD
- 454 LOWER CLOVER CREEK RD
- 455 COVE FORGE CREEK
- 456 CARDINAL CIR
- 457 BLUEBIRD DR
- 458 ROBIN DR
- 459 ARNOLD ST
- 502 TROXELL RD



**WOODBURY
SECOND CLASS TOWNSHIP MAP
BLAIR COUNTY**

PREPARED BY THE
PENNSYLVANIA DEPARTMENT OF TRANSPORTATION
BUREAU OF PLANNING AND RESEARCH
GEOGRAPHIC INFORMATION DIVISION
IN COOPERATION WITH THE
U.S. DEPARTMENT OF TRANSPORTATION
FEDERAL HIGHWAY ADMINISTRATION

MUNICIPAL CODE 07 215
THIS MAP IS PUBLISHED AS A SUPPLEMENTAL
DOCUMENTATION OF LIQUID FUELS TAX FUND MILEAGES
REVISED PER FORM 990 DATED 4-2-09

