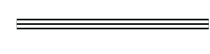
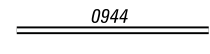
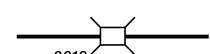




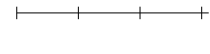
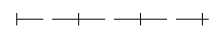

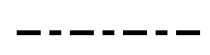
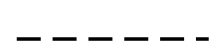


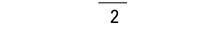
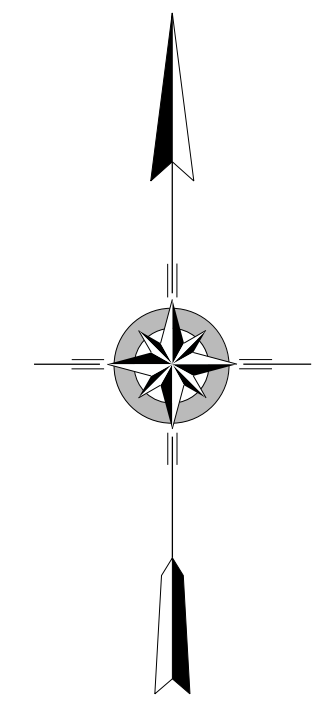
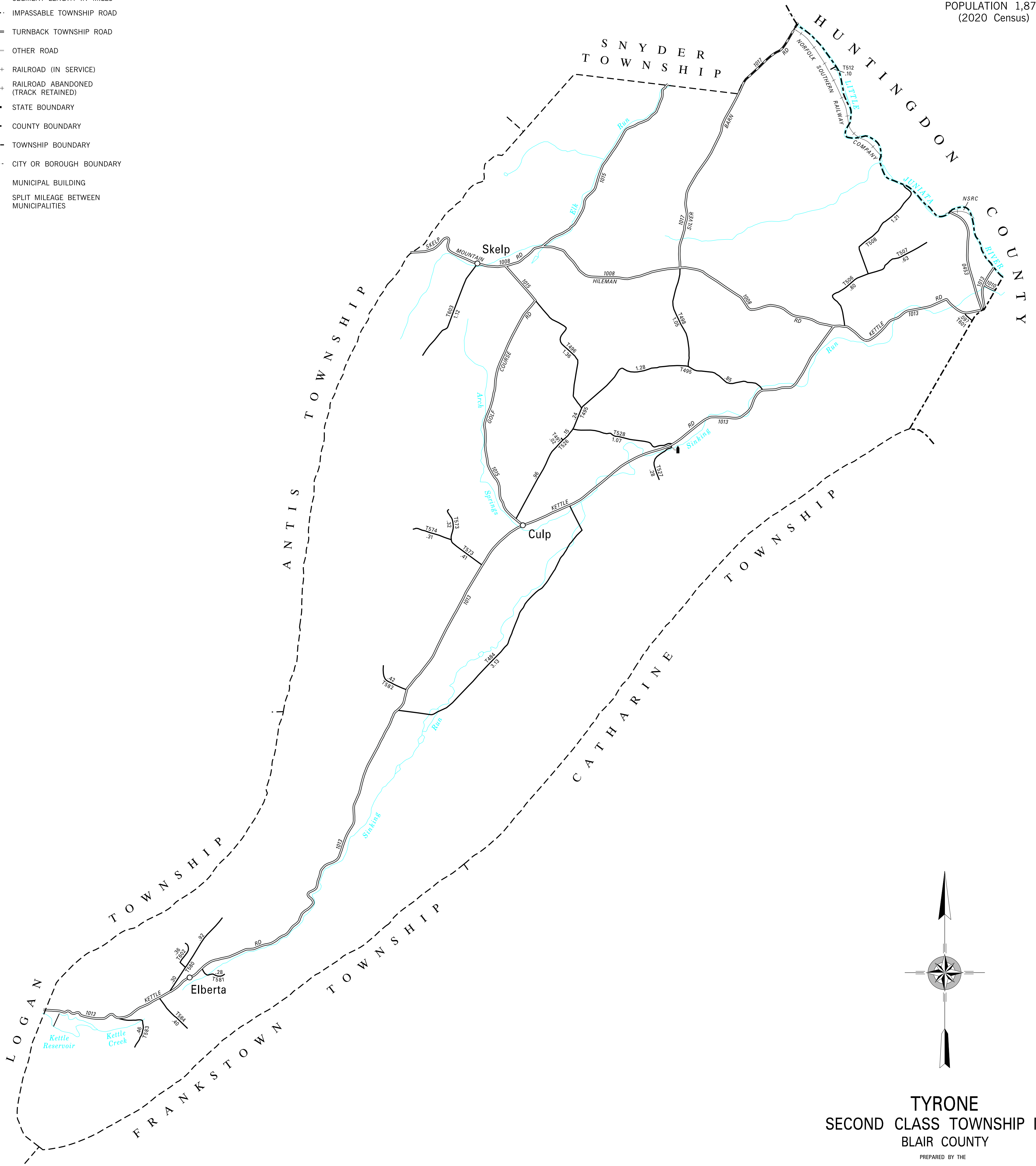


LEGEND

-  LIMITED ACCESS HIGHWAY
-  STATE ROUTE AND NUMBER
-  STATE MAINTAINED BRIDGE ON TOWNSHIP ROAD
-  TOWNSHIP ROAD, NUMBER AND SEGMENT LENGTH IN MILES
-  IMPASSABLE TOWNSHIP ROAD
-  TURNBACK TOWNSHIP ROAD
-  OTHER ROAD
-  RAILROAD (IN SERVICE)
-  RAILROAD ABANDONED (TRACK RETAINED)
-  STATE BOUNDARY
-  COUNTY BOUNDARY
-  TOWNSHIP BOUNDARY
-  CITY OR BOROUGH BOUNDARY
-  MUNICIPAL BUILDING
-  SPLIT MILEAGE BETWEEN MUNICIPALITIES

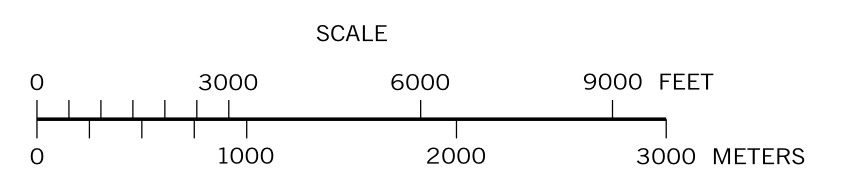
TOTAL MILES	
Township Road System	18.52
State Highway System	28.65
Total	47.17

POPULATION 1,876
(2020 Census)



**TYRONE
SECOND CLASS TOWNSHIP MAP
BLAIR COUNTY**

PREPARED BY THE
PENNSYLVANIA DEPARTMENT OF TRANSPORTATION
BUREAU OF PLANNING AND RESEARCH
GEOGRAPHIC INFORMATION DIVISION
IN COOPERATION WITH THE
U.S. DEPARTMENT OF TRANSPORTATION
FEDERAL HIGHWAY ADMINISTRATION
MUNICIPAL CODE 07 214
THIS MAP IS PUBLISHED AS A SUPPLEMENTAL
DOCUMENTATION OF LIQUID FUELS TAX FUND MILEAGES
REVISED PER FORM 990 DATED 4-5-21



- 484 SICKLES CORNER BACK RD
- 491 FLECK RD
- 495 MORROW RD
- 496 CRAWFORD RD
- 498 BURKEY RD
- 506 CHURCH HILL RD
- 507 BALDAUF RD
- 508 BABE RD
- 512 IRISH FLAT RD
- 526 STEVENS HILL RD
- 527 SNARE RD
- 528 TIME KILN RD
- 573 FORT ROBERDEAU RD
- 574 PISTOL CLUB RD
- 580 McMULLEN RD
- 581 MENRICH RD
- 582 WAITES LA
- 583 HOLLAND RD
- 584 KETTLE NURSERY RD
- 601 NICHOLS RD
- 602 BRICKLEY RD
- 603 HOBBIT HOLLOW RD

COPIES OF THIS MAP ARE AVAILABLE AT NOMINAL COST
CONTACT:
PENNSYLVANIA DEPARTMENT OF TRANSPORTATION
SALES STORE
P.O. BOX 3451
HARRISBURG, PENNSYLVANIA 17105-3451
TELEPHONE: (717)787-6746