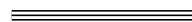



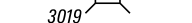

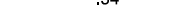







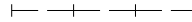
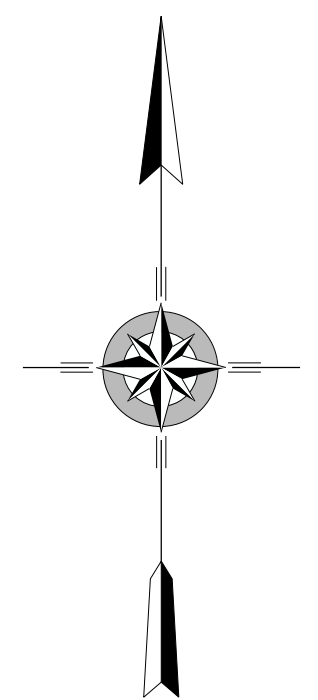
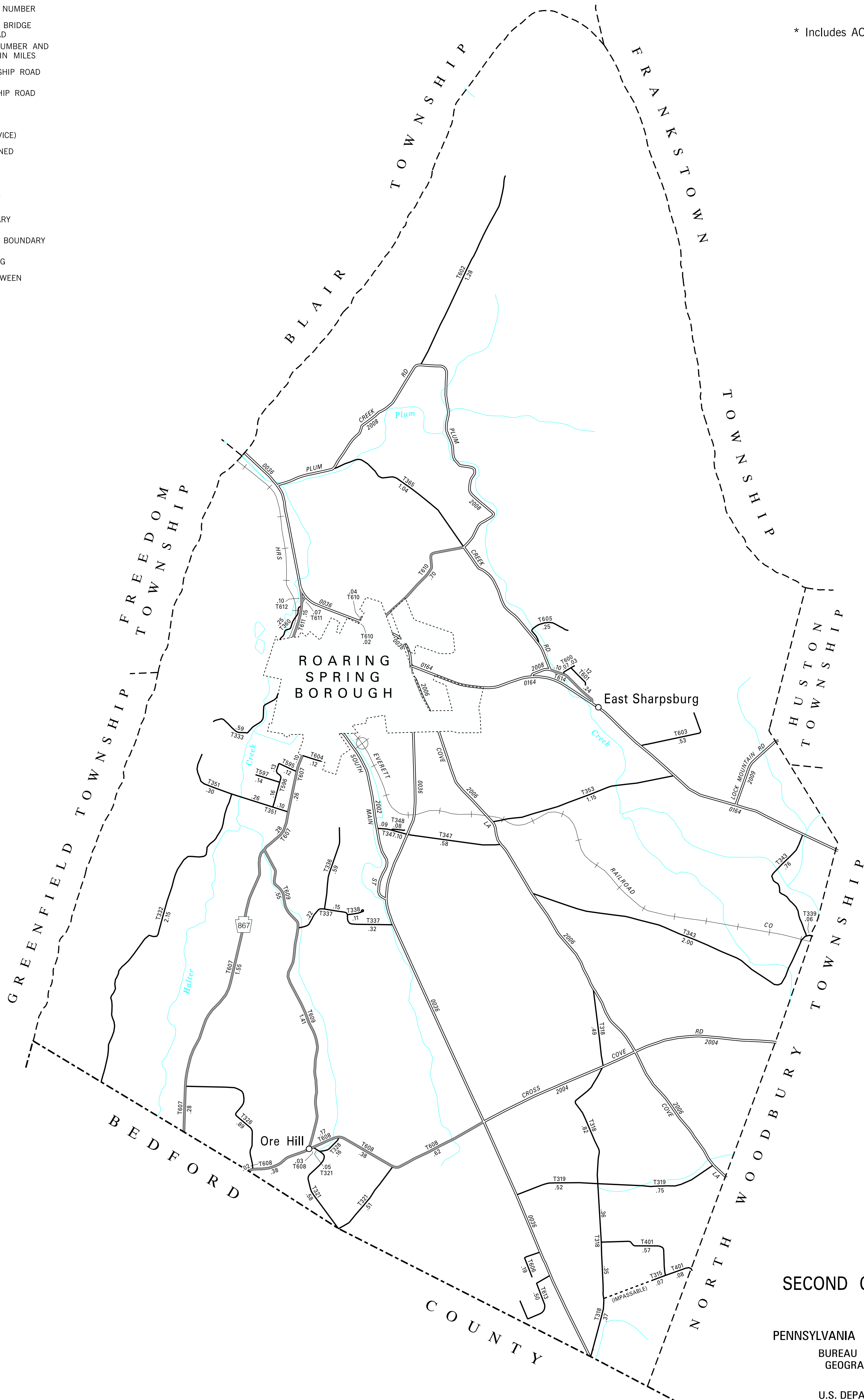


**LEGEND**

-  LIMITED ACCESS HIGHWAY
-  STATE ROUTE AND NUMBER
-  STATE MAINTAINED BRIDGE ON TOWNSHIP ROAD
-  TOWNSHIP ROAD, NUMBER AND SEGMENT LENGTH IN MILES
-  IMPASSABLE TOWNSHIP ROAD
-  TURNBACK TOWNSHIP ROAD
-  OTHER ROAD
-  RAILROAD (IN SERVICE)
-  RAILROAD ABANDONED (TRACK RETAINED)
-  STATE BOUNDARY
-  COUNTY BOUNDARY
-  TOWNSHIP BOUNDARY
-  CITY OR BOROUGH BOUNDARY
-  MUNICIPAL BUILDING
-  SPLIT MILEAGE BETWEEN MUNICIPALITIES

TOTAL MILES	
Township Road System	28.56*
State Highway System	19.38
Total	47.94

\* Includes ACT 32 Turnback Mileage of 7.45

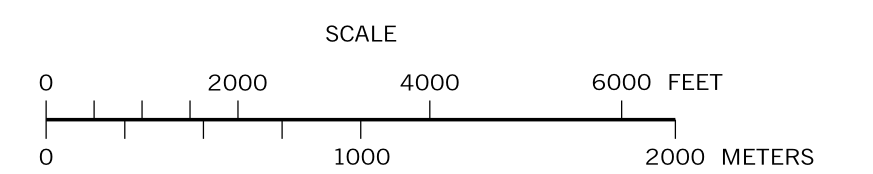


**TAYLOR  
SECOND CLASS TOWNSHIP MAP  
BLAIR COUNTY**

PREPARED BY THE  
**PENNSYLVANIA DEPARTMENT OF TRANSPORTATION**  
BUREAU OF PLANNING AND RESEARCH  
GEOGRAPHIC INFORMATION DIVISION  
IN COOPERATION WITH THE  
U.S. DEPARTMENT OF TRANSPORTATION  
FEDERAL HIGHWAY ADMINISTRATION

MUNICIPAL CODE 07 213

THIS MAP IS PUBLISHED AS A SUPPLEMENTAL  
DOCUMENTATION OF LIQUID FUELS TAX FUND MILEAGES  
REVISED PER FORM 990 DATED 12-21-16



COPIES OF THIS MAP ARE AVAILABLE AT NOMINAL COST  
CONTACT:  
PENNSYLVANIA DEPARTMENT OF TRANSPORTATION  
SALES STORE  
P.O. BOX 3451  
HARRISBURG, PENNSYLVANIA 17105-3451  
TELEPHONE: (717)787-6746

- 315 STONEY RD
- 318 KENSINGER RD
- 319 CARPER RD
- 321 ORE HILL RD
- 326 DUMB HUNDRED RD
- 328 THOMPSON RD
- 332 BURKETTOWN RD
- 333 HALTER CREEK RD
- 336 BRADFORD LA
- 337 ORCHARD RD
- 338 COUNTRYSIDE DR
- 339 COWAN RD
- 343 FREDERICK RD
- 347 CLOSSON RD
- 348 CARDINAL LA
- 351 HEUSTON RD
- 353 BRUMBALUGH RD
- 360 PAPERMILL RD
- 365 WITZEL HILL RD
- 401 STONEROCK RD
- 595 SHAWNEE DR
- 596 CHEYENNE DR
- 597 APACHE DR
- 600 BRUBAKER RD
- 601 FIRST ST
- 602 PLUMCREEK BLVD
- 603 YINGLING RD
- 604 KEITH ST
- 605 DECKER HOLLOW RD
- 606 ENGLAND RD
- 607 BLOOMFIELD RD
- 608 CROSS COVE RD
- 609 DICK SCHOOLHOUSE RD
- 610 SPANG ST EXT
- 611 WEST MAIN ST
- 612 WEST MAIN ST SPUR
- 613 ACORN RD
- 614 PLUM CREEK RD