







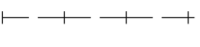

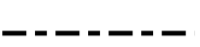
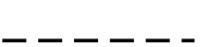


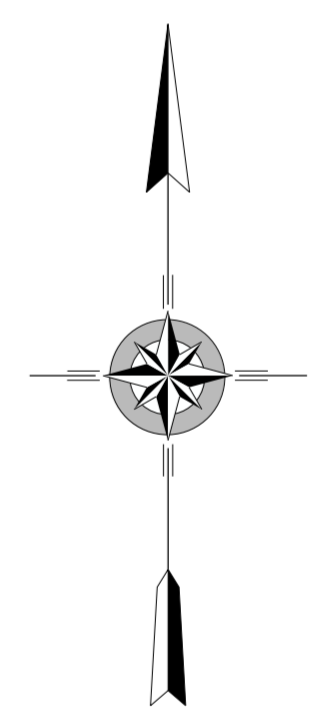
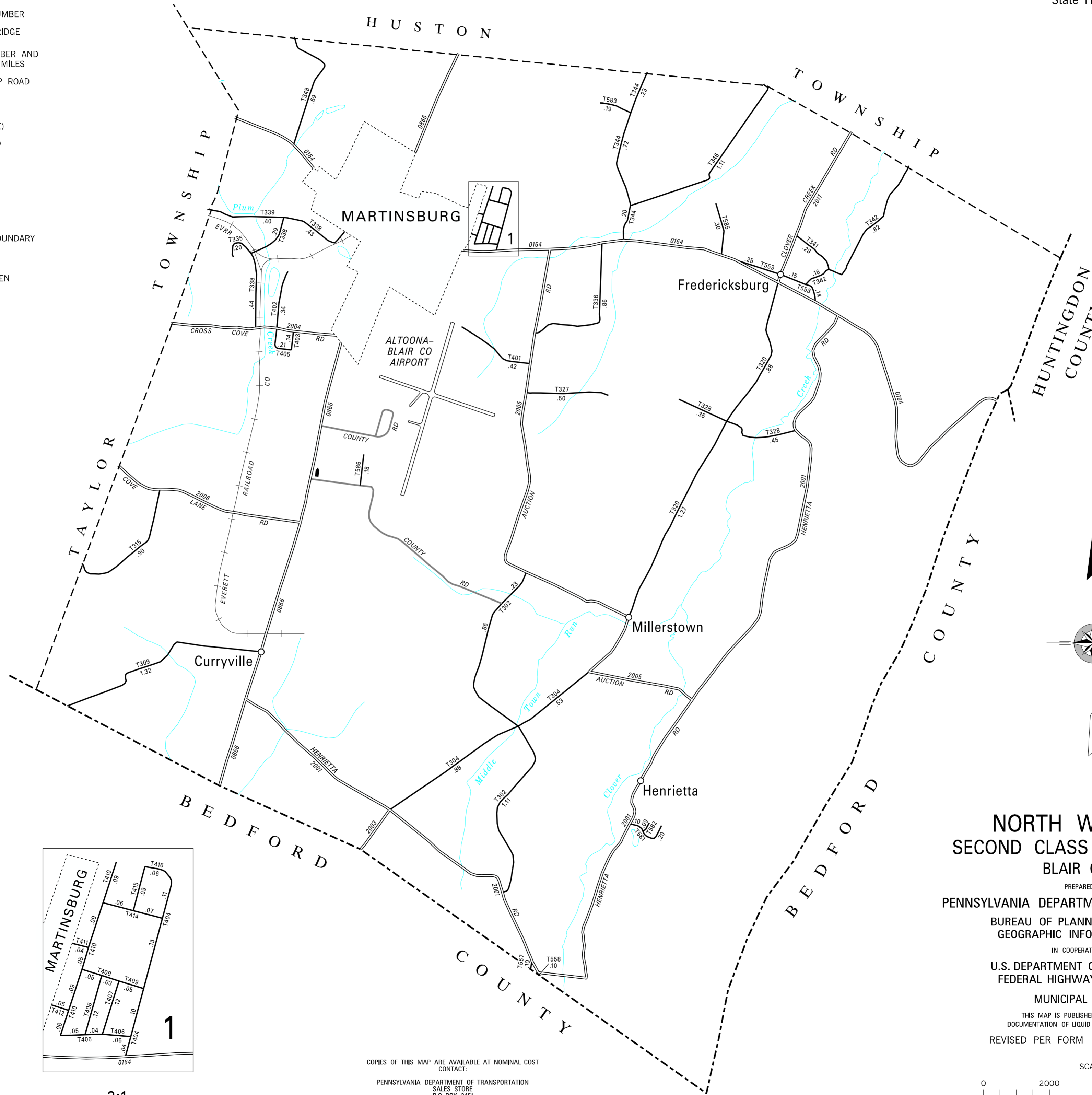


**LEGEND**

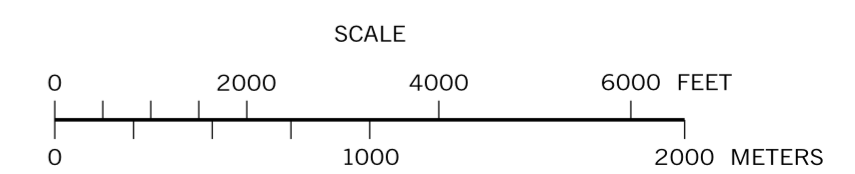
-  LIMITED ACCESS HIGHWAY
-  STATE ROUTE AND NUMBER
-  STATE MAINTAINED BRIDGE ON TOWNSHIP ROAD
-  TOWNSHIP ROAD, NUMBER AND SEGMENT LENGTH IN MILES
-  IMPASSABLE TOWNSHIP ROAD
-  OTHER ROAD
-  RAILROAD (IN SERVICE)
-  RAILROAD ABANDONED (TRACK RETAINED)
-  STATE BOUNDARY
-  COUNTY BOUNDARY
-  TOWNSHIP BOUNDARY
-  CITY OR BOROUGH BOUNDARY
-  MUNICIPAL BUILDING
-  SPLIT MILEAGE BETWEEN MUNICIPALITIES

| TOTAL MILES          |              |
|----------------------|--------------|
| Township Road System | 20.67        |
| State Highway System | 21.74        |
| <b>Total</b>         | <b>42.41</b> |

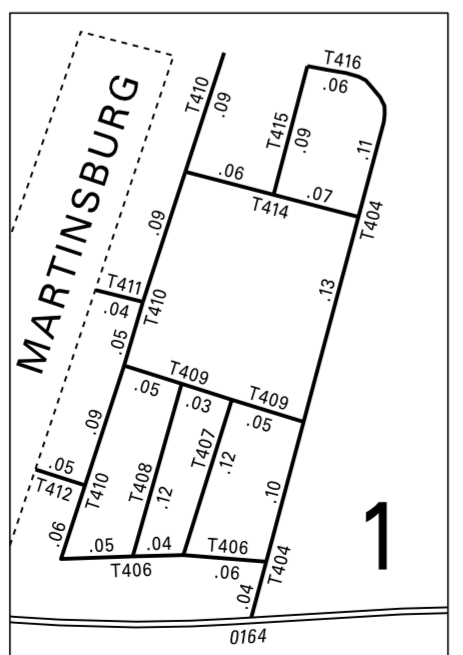


**NORTH WOODBURY  
SECOND CLASS TOWNSHIP MAP  
BLAIR COUNTY**

PREPARED BY THE  
**PENNSYLVANIA DEPARTMENT OF TRANSPORTATION**  
 BUREAU OF PLANNING AND RESEARCH  
 GEOGRAPHIC INFORMATION DIVISION  
 IN COOPERATION WITH THE  
**U.S. DEPARTMENT OF TRANSPORTATION**  
 FEDERAL HIGHWAY ADMINISTRATION  
 MUNICIPAL CODE 07 211  
 THIS MAP IS PUBLISHED AS A SUPPLEMENTAL  
 DOCUMENTATION OF LIQUID FUELS TAX FUND MILEAGES  
 REVISED PER FORM 990 DATED 2-13-07



- 302 ORCHARD LA
- 304 CROSSROADS LA
- 309 DRAKE RD
- 315 STONEROOK RD
- 320 MILLERSTOWN RD
- 327 SALE BARN RD
- 328 CREPS RD
- 335 BEAN HILL RD
- 336 WEYANTS RD
- 338 CENTRAL HIGH RD
- 339 COWAN RD
- 341 MILL RACE RD
- 342 REBECCA FURNACE RD
- 344 FAIR VALLEY RD
- 346 CLAY BANK RD
- 348 AGWAY RD
- 401 OLD AIRPORT RD
- 402 APPLE PACKERS RD
- 403 SUNSET DR
- 404 HOOVER DR
- 405 MEADOW LA
- 406 BALSAM ST
- 407 ROCKWOOD DR
- 408 IRONWOOD DR
- 409 BUTTERNUT ST
- 410 BASSWOOD DR
- 411 HEMLOCK ST
- 412 EAST CHRISTIANA ST
- 414 BLUEJACK ST
- 415 SOURWOOD DR
- 416 ACER WY
- 553 FREDERICKSBURG RD
- 557 PULPIT RD
- 558 OLD MOUNTAIN RD
- 581 ORE HOLE RD
- 582 RED ROW LA
- 583 WOODSIDE DR
- 585 ANDREW AV
- 586 DOWNRICK DR



**3:1**

COPIES OF THIS MAP ARE AVAILABLE AT NOMINAL COST  
 CONTACT:  
 PENNSYLVANIA DEPARTMENT OF TRANSPORTATION  
 SALES STORE  
 P.O. BOX 3451  
 HARRISBURG, PENNSYLVANIA 17105-3451  
 TELEPHONE: (717)787-6746