

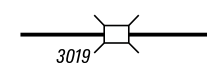
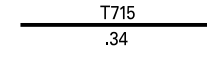







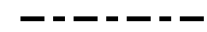



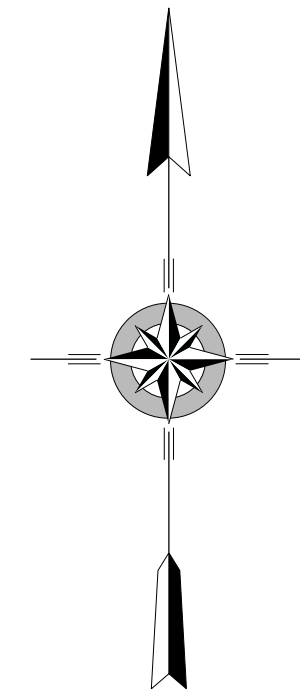
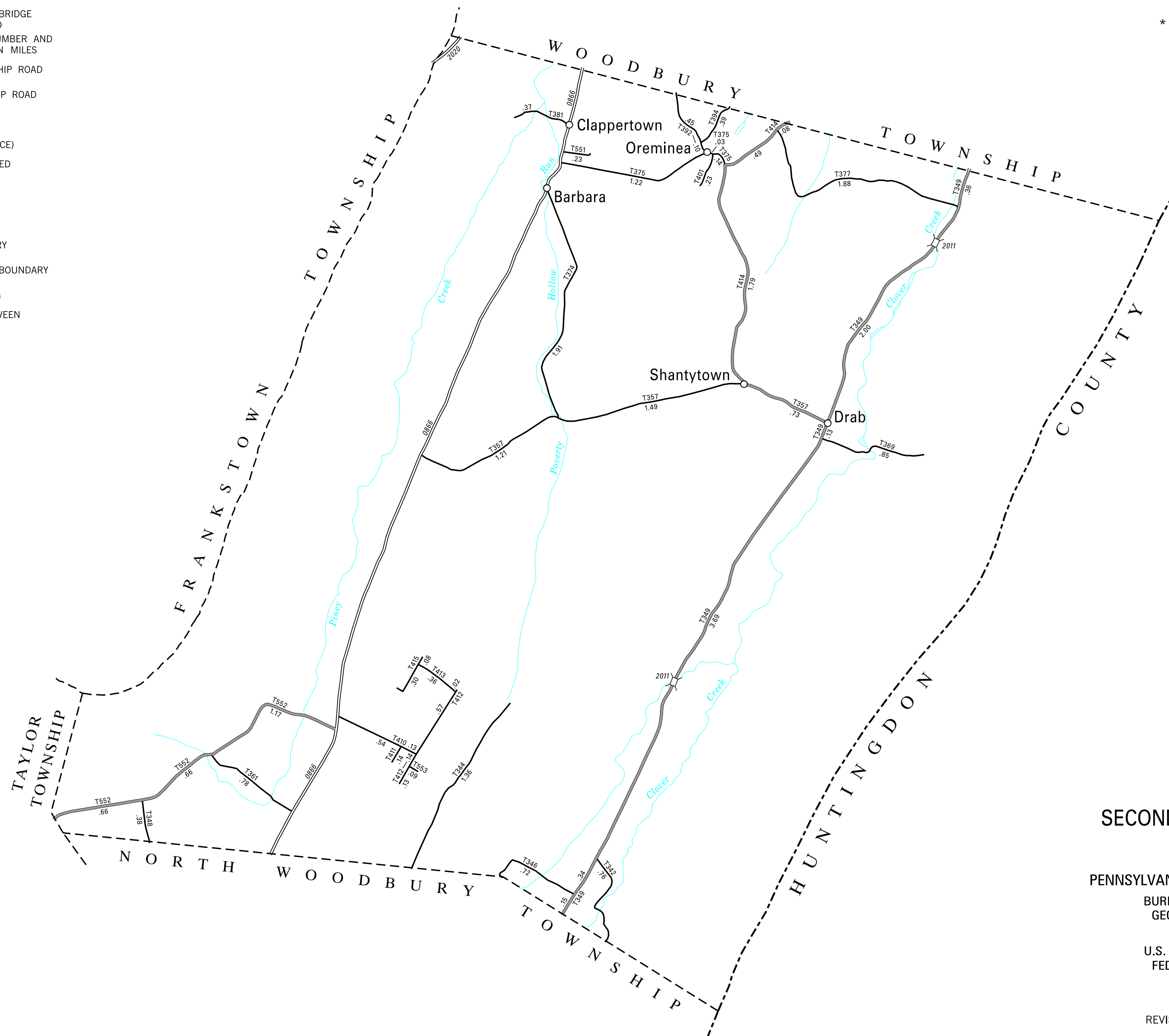


**LEGEND**

-  LIMITED ACCESS HIGHWAY
-  STATE ROUTE AND NUMBER
-  STATE MAINTAINED BRIDGE ON TOWNSHIP ROAD
-  TOWNSHIP ROAD, NUMBER AND SEGMENT LENGTH IN MILES
-  IMPASSABLE TOWNSHIP ROAD
-  TURNBACK TOWNSHIP ROAD
-  OTHER ROAD
-  RAILROAD (IN SERVICE)
-  RAILROAD ABANDONED (TRACK RETAINED)
-  STATE BOUNDARY
-  COUNTY BOUNDARY
-  TOWNSHIP BOUNDARY
-  CITY OR BOROUGH BOUNDARY
-  MUNICIPAL BUILDING
-  SPLIT MILEAGE BETWEEN MUNICIPALITIES

TOTAL MILES	
Township Road System	29.25*
State Highway System	6.97
Total	36.22

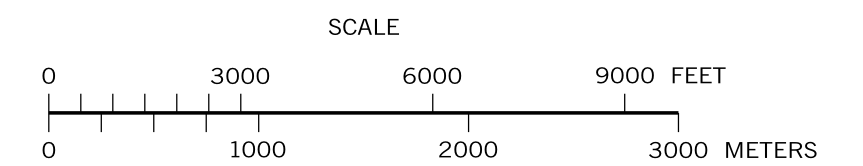
\* Includes ACT 32 Turnback Mileage of 12.25



**HUSTON  
SECOND CLASS TOWNSHIP MAP  
BLAIR COUNTY**

PREPARED BY THE  
PENNSYLVANIA DEPARTMENT OF TRANSPORTATION  
BUREAU OF PLANNING AND RESEARCH  
GEOGRAPHIC INFORMATION DIVISION  
IN COOPERATION WITH THE  
U.S. DEPARTMENT OF TRANSPORTATION  
FEDERAL HIGHWAY ADMINISTRATION  
MUNICIPAL CODE 07 208

REVISED PER FORM 990 DATED 6-9-06



- 342 REBECCA FURNACE RD
- 344 FAIR VALLEY RD
- 346 CLAY BANK RD
- 348 AGWAY RD
- 349 CLOVER CREEK RD
- 357 SPORTSMAN RD
- 361 DAVIS RD
- 369 MILL LA
- 374 POVERTY HOLLOW RD
- 375 MINES LA
- 377 EASTEP RD
- 381 NEGLEY SPRING RD
- 392 ROYER RD
- 394 RIDGE RD
- 401 MINE ST
- 410 SMITH RD
- 411 GREENLEAF RD
- 412 BARON DR
- 413 BURKET DR
- 414 DEAFY HILL RD
- 415 DENVER DR
- 551 PEALER ST
- 552 LOCK MOUNTAIN RD
- 553 HEMLOCK LA