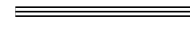
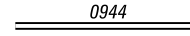
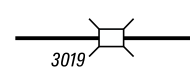
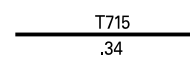





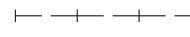




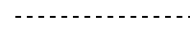
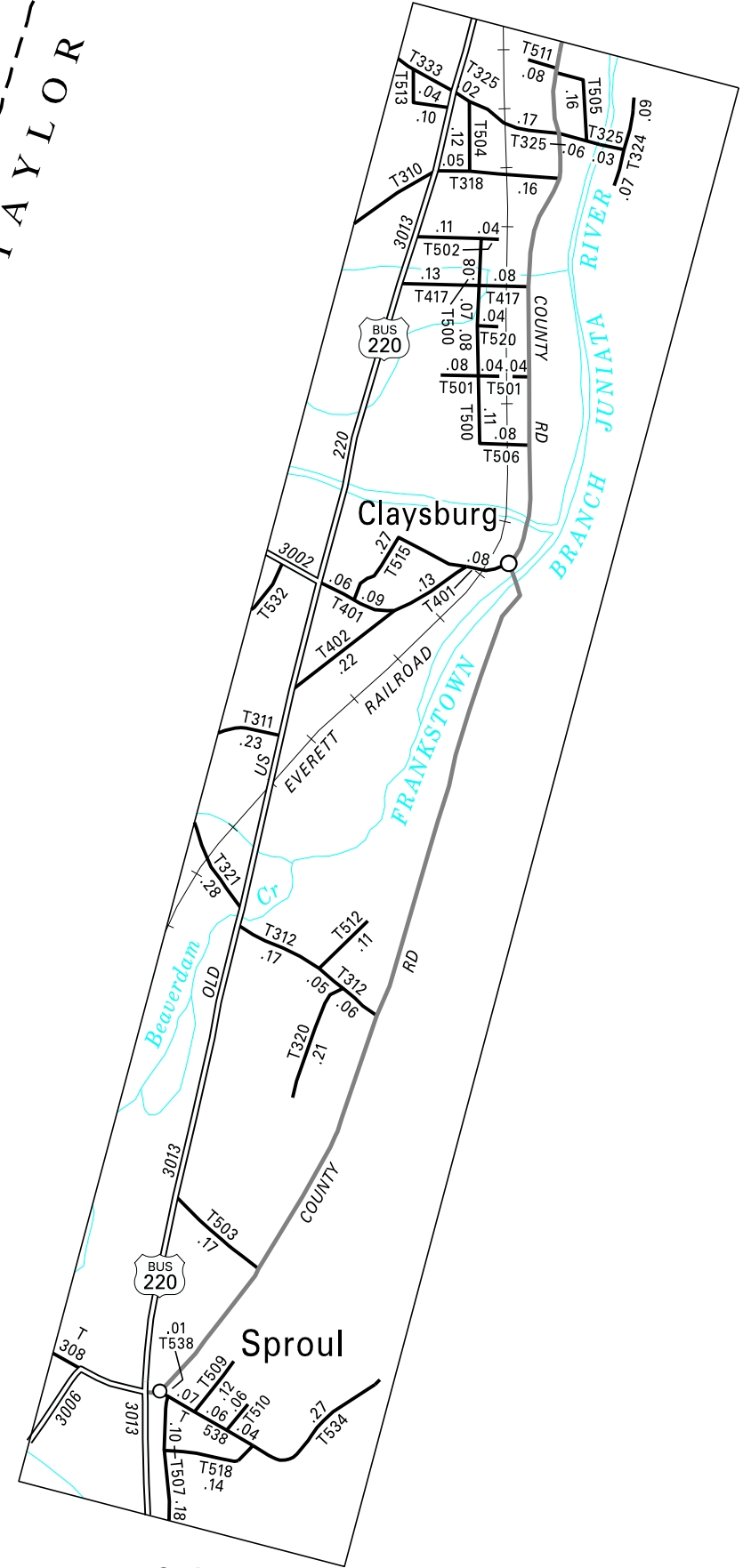
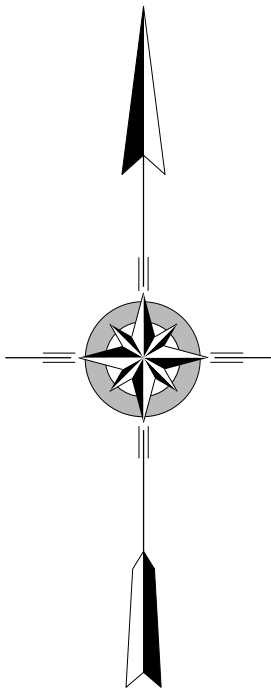
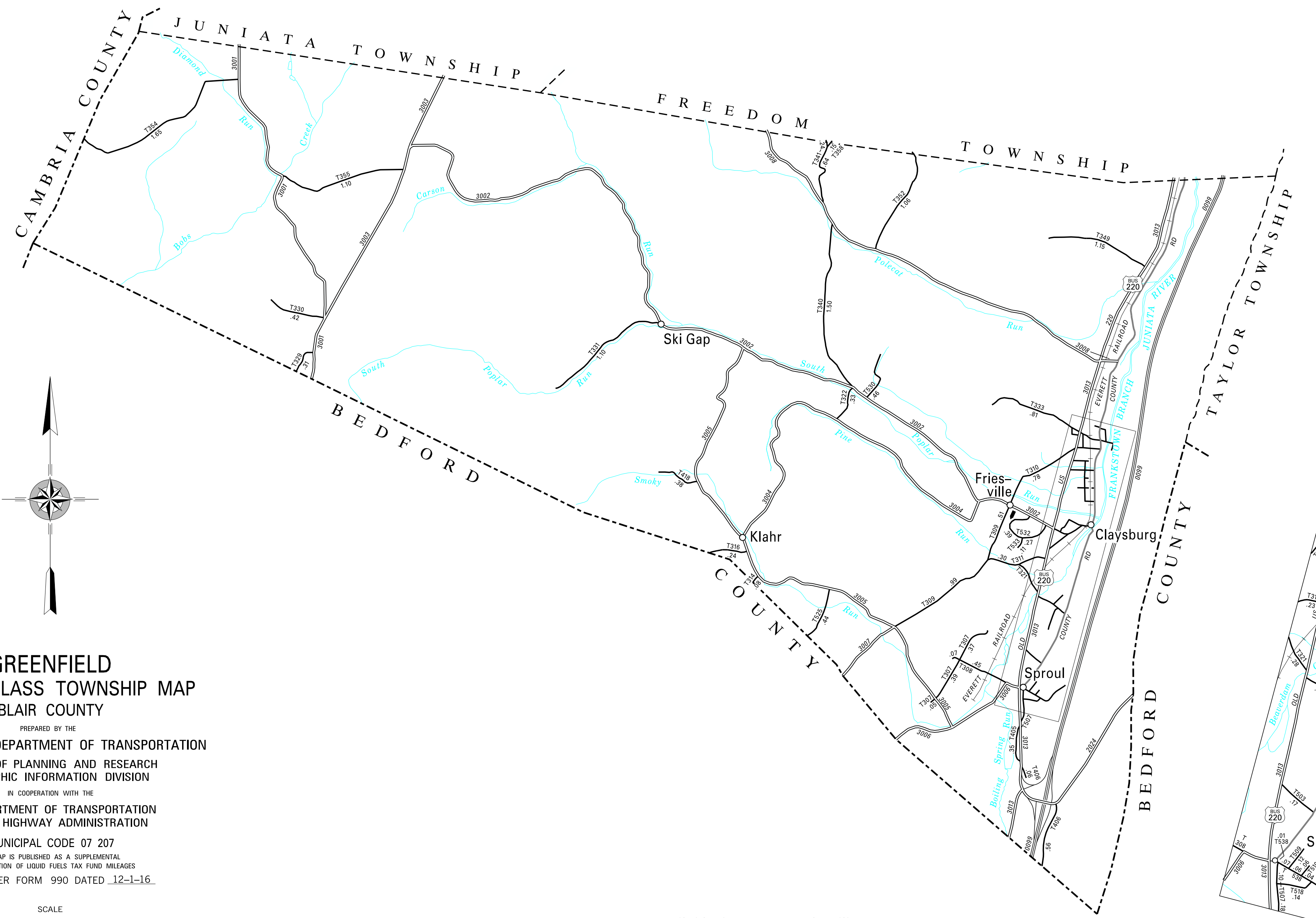


TOTAL MILES
 Township Road System 23.03
 State Highway System 39.57
 Total 62.60

POPULATION 3,788
 (2020 Census)

LEGEND

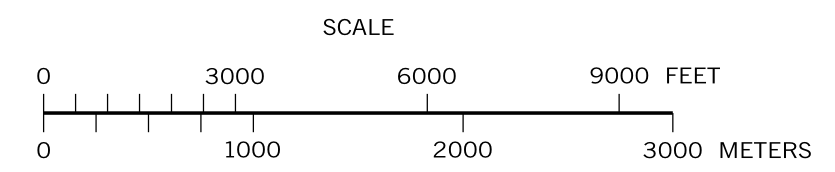
-  LIMITED ACCESS HIGHWAY
-  STATE ROUTE AND NUMBER
-  STATE MAINTAINED BRIDGE ON TOWNSHIP ROAD
-  TOWNSHIP ROAD, NUMBER AND SEGMENT LENGTH IN MILES
-  IMPASSABLE TOWNSHIP ROAD
-  TURNBACK TOWNSHIP ROAD
-  OTHER ROAD
-  RAILROAD (IN SERVICE)
-  RAILROAD ABANDONED (TRACK RETAINED)
-  STATE BOUNDARY
-  COUNTY BOUNDARY
-  TOWNSHIP BOUNDARY
-  CITY OR BOROUGH BOUNDARY
-  MUNICIPAL BUILDING
-  .70
2
SPLIT MILEAGE BETWEEN MUNICIPALITIES



- 307 CORPORATE BLVD
- 308 SHEETZ WAY
- 309 PINE HOLLOW RD
- 310 EVERGREEN RD
- 311 PARK RD
- 312 OAKDALE RD
- 314 PICNIC RD
- 316 UPPER CLAAR RD
- 318 COMMUNITY PARK RD
- 320 PENNDALE DR
- 321 CHAMPION RD
- 322 TIPPY HILL RD
- 324 SPRUCE ST
- 325 WALNUT ST
- 329 MONUMENT RD
- 330 BRUMBAUGH RD
- 331 LEFT HAND GAP RD
- 333 HILEMAN HOLLOW RD
- 340 HILLTOP RD
- 341 BURKET HOLLOW RD
- 349 SHOWALTER RD
- 352 BUTLER HOLLOW RD
- 354 PIPER HOLLOW RD
- 355 BERKHIMER RD
- 358 HARKER RD
- 401 CHURCH ST
- 402 CEMETERY RD
- 405 MILL RD
- 406 ACCESS RD
- 417 ARDEN ST
- 418 SMOKEY RUN RD
- 500 CATHERINE ST
- 501 PACKARD ST
- 502 EDGEWOOD ST
- 503 MANSION DR
- 504 CLAIR ST
- 505 PINE ST
- 506 ELMORE ST
- 507 WEES RD
- 509 FRANCE ST
- 510 JUNIATA ST
- 511 HICKORY ST
- 512 ATHLETIC FIELD RD
- 513 ANN ST
- 515 LOCUST ST
- 518 RAILROAD ST
- 520 PANKHURST ST
- 525 HELSEL RD
- 530 LINGENFELTER RD
- 532 WARD DR
- 533 GREENFIELD WAY
- 534 OLD SPOUL MTN RD
- 538 REED ST

**GREENFIELD
 SECOND CLASS TOWNSHIP MAP
 BLAIR COUNTY**

PREPARED BY THE
PENNSYLVANIA DEPARTMENT OF TRANSPORTATION
 BUREAU OF PLANNING AND RESEARCH
 GEOGRAPHIC INFORMATION DIVISION
 IN COOPERATION WITH THE
 U.S. DEPARTMENT OF TRANSPORTATION
 FEDERAL HIGHWAY ADMINISTRATION
 MUNICIPAL CODE 07 207
 THIS MAP IS PUBLISHED AS A SUPPLEMENTAL
 DOCUMENTATION OF LIQUID FUELS TAX FUND MILEAGES
 REVISED PER FORM 990 DATED 12-1-16



COPIES OF THIS MAP ARE AVAILABLE AT NOMINAL COST
 CONTACT:
 PENNSYLVANIA DEPARTMENT OF TRANSPORTATION
 SALES STORE
 P.O. BOX 3451
 HARRISBURG, PENNSYLVANIA 17105-3451
 TELEPHONE: (717)787-6746