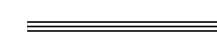
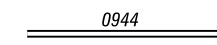
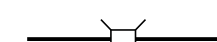
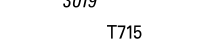




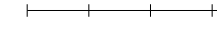
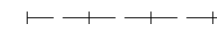
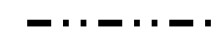

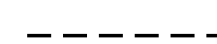


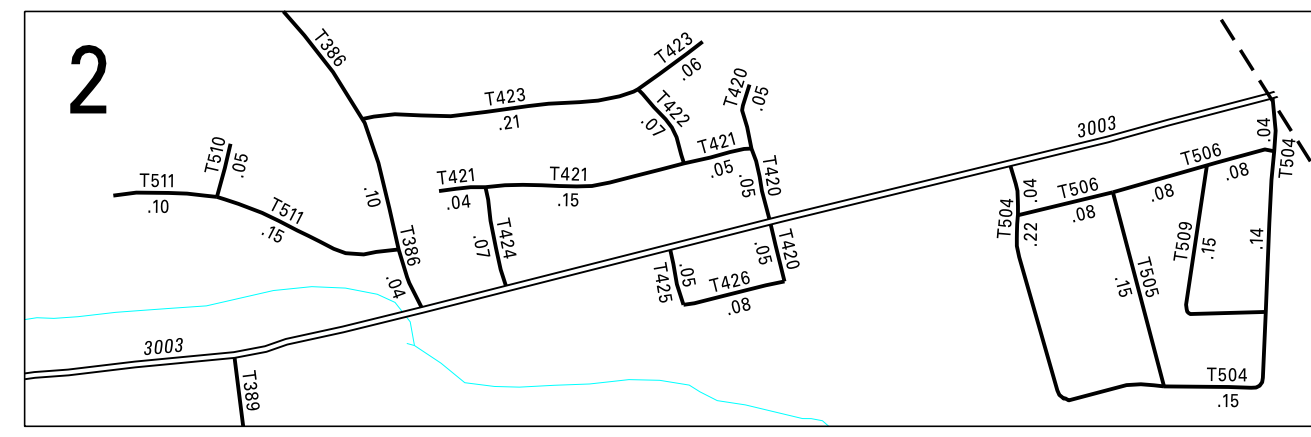


LEGEND

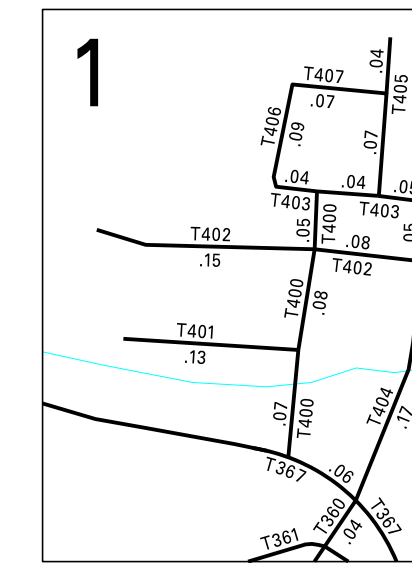
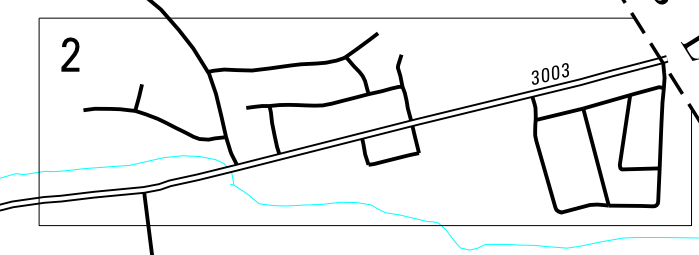
-  LIMITED ACCESS HIGHWAY
-  STATE ROUTE AND NUMBER
-  STATE MAINTAINED BRIDGE ON TOWNSHIP ROAD
-  TOWNSHIP ROAD, NUMBER AND SEGMENT LENGTH IN MILES
-  IMPASSABLE TOWNSHIP ROAD
-  TURNBACK TOWNSHIP ROAD
-  OTHER ROAD
-  RAILROAD (IN SERVICE)
-  RAILROAD ABANDONED (TRACK RETAINED)
-  STATE BOUNDARY
-  COUNTY BOUNDARY
-  TOWNSHIP BOUNDARY
-  CITY OR BOROUGH BOUNDARY
-  MUNICIPAL BUILDING
-  SPLIT MILEAGE BETWEEN MUNICIPALITIES

TOTAL MILES	
Township Road System	24.41
State Highway System	18.98
Total	43.39

POPULATION 3,002
(2020 Census)

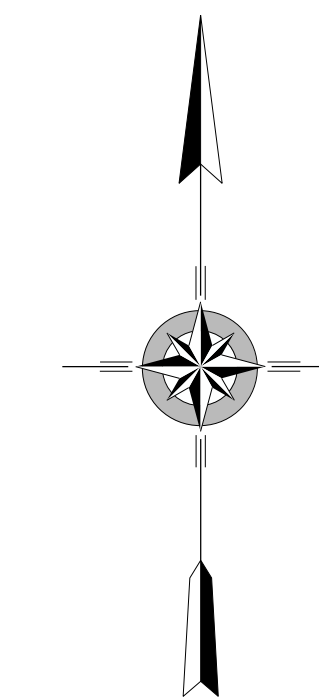


2:1



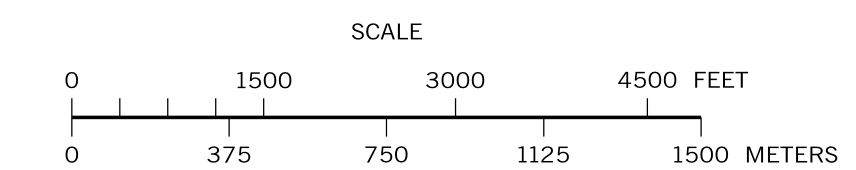
2:1

- 314 WHEELAND RD
- 315 STANDISH LA
- 340 SMITH CORNER RD
- 346 BLACKS RD
- 347 OLD MILL LA
- 348 SHOENFELT ST
- 349 MOUNTAIN RD
- 350 BACK ST
- 352 BUTLER HOLLOW RD
- 358 HARKER RD
- 359 PAMPAW RD
- 360 HOUTZ DR
- 361 VISTA VIEW LA
- 363 BENTON RD
- 364 BURK RD
- 365 MUNICIPAL ST
- 366 MOYER RD
- 367 CREAM HOLLOW RD
- 368 MARTZ RD
- 369 MT PLEASANT ST
- 371 McDONALDS RD
- 385 BRETHREN RD
- 386 WEAVER RD
- 387 DOWNTOWN RD
- 388 RIVERVIEW ST
- 389 LIBERTY LA
- 390 DODSON RD
- 394 OLEFINE RD
- 400 FALLVIEW RD
- 401 McDOWELL RD
- 402 GRACEY RD
- 403 LEBERFINGER RD
- 404 PEPPLE RD
- 405 SPECK RD
- 406 MYERS RD
- 407 LYNN RD
- 408 IRVIN ST
- 420 MATTIS DR
- 421 HAZENSTAB DR
- 422 ROARBAUGH DR
- 423 MANION DR
- 424 REXFORD DR
- 425 GREEN DR
- 426 NAKIS DR
- 428 WILBUR FORREST DR
- 430 CLAY RD
- 501 GLENN RD
- 502 DEVECHIS ST
- 503 KELLY DR
- 504 MALLARD LA
- 505 DRAKE LA
- 506 SWAN LA
- 508 ETERNAL RD
- 509 WOOD DUCK LA
- 510 ANGEL CT
- 511 DYLAN DR



**FREEDOM
SECOND CLASS TOWNSHIP MAP
BLAIR COUNTY**

PREPARED BY THE
PENNSYLVANIA DEPARTMENT OF TRANSPORTATION
BUREAU OF PLANNING AND RESEARCH
GEOGRAPHIC INFORMATION DIVISION
IN COOPERATION WITH THE
U.S. DEPARTMENT OF TRANSPORTATION
FEDERAL HIGHWAY ADMINISTRATION
MUNICIPAL CODE 07 206
THIS MAP IS PUBLISHED AS A SUPPLEMENTAL
DOCUMENTATION OF LIQUID FUELS TAX FUND MILEAGES
REVISED PER FORM 990 DATED 7-13-10



COPIES OF THIS MAP ARE AVAILABLE AT NOMINAL COST
CONTACT:
PENNSYLVANIA DEPARTMENT OF TRANSPORTATION
SALES STORE
P.O. BOX 3451
HARRISBURG, PENNSYLVANIA 17105-3451
TELEPHONE: (717)787-6746