


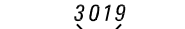


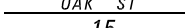
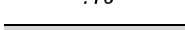











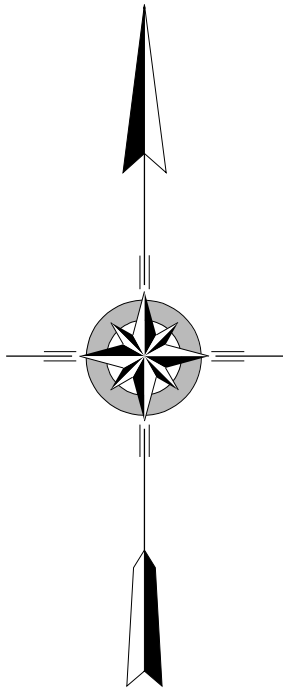
TOTAL MILES	
Borough Road System	11.17*
State Highway System	2.19
Total	13.36

* Includes ACT 32 Turnback Mileage of 0.29

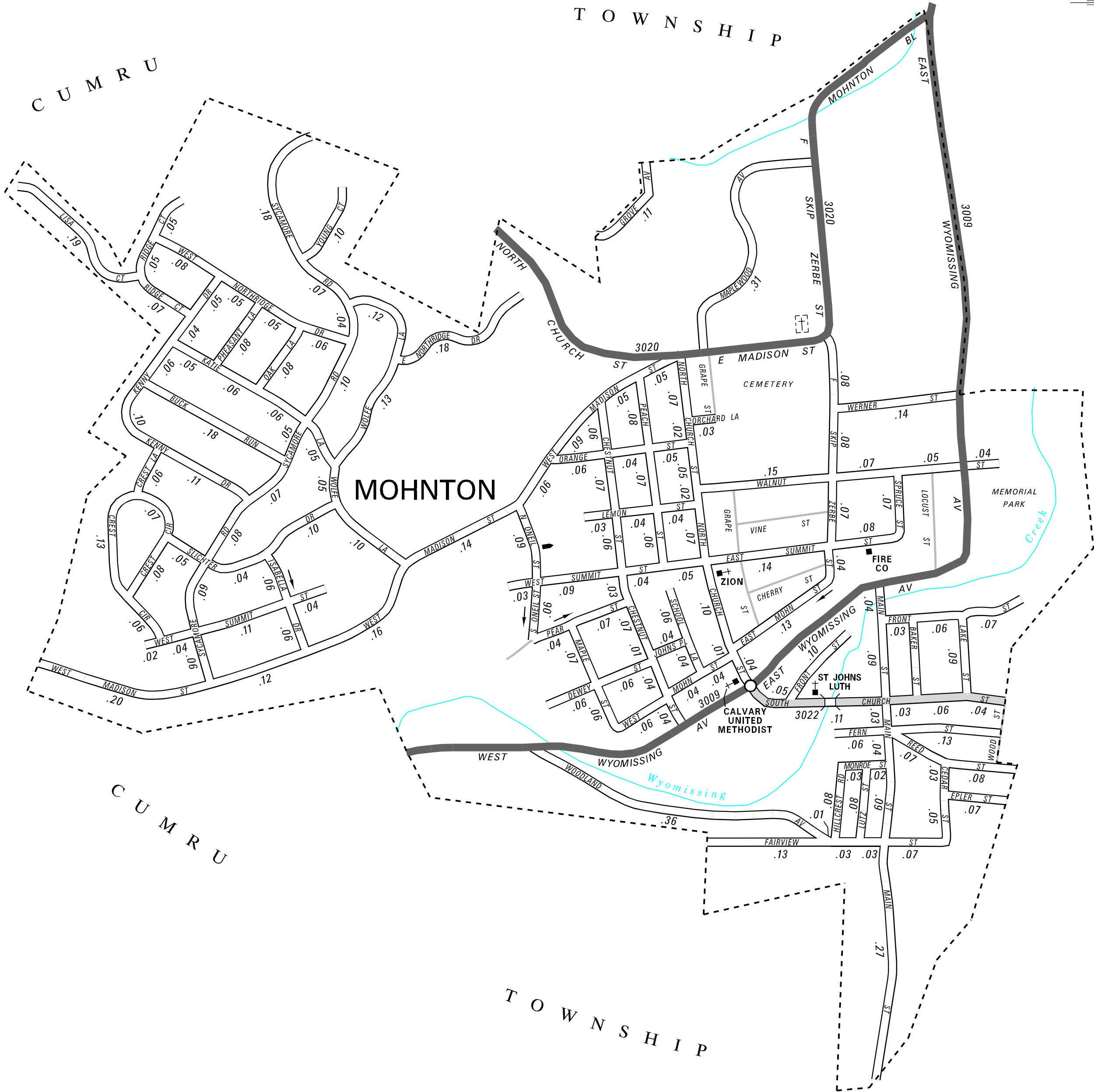
POPULATION 2,963
(2000 Census)

LEGEND

-  LIMITED ACCESS HIGHWAY
-  STATE ROUTE AND NUMBER
-  STATE MAINTAINED BRIDGE ON BOROUGH STREET
-  BOROUGH STREET NAME AND SEGMENT LENGTH IN MILES
-  TURNBACK BOROUGH STREET
-  BOROUGH ALLEY
-  OTHER ROAD
-  RAILROAD
-  STATE BOUNDARY
-  COUNTY BOUNDARY
-  TOWNSHIP BOUNDARY
-  CITY BOUNDARY
-  BOROUGH BOUNDARY
-  MUNICIPAL BUILDING
-  SPLIT MILEAGE BETWEEN MUNICIPALITIES
-  SCHOOL, COLLEGE OR UNIVERSITY
-  POINT OF INTEREST



BAKER ST
BUCK RUN
CEDAR ST
CHESTNUT ST
CHURCH ST
CREST CIR
CREST LA
DEWEY ST
EPLER ST
F SKIP ZERBE ST
FAIRVIEW ST
FERN ST
FRONT ST
GROVE AV
HILLCREST RD
ISABELLA DR
JOHNS PL
KATIE LA
KENNY DR
LAKE ST
LEMON ST
LISA CT
LUTZ ST
MADISON ST
MAIN ST
MAPLE ST
MAPLEWOOD AV
MOHN ST
MONROE ST
NORTHBRIDGE DR
OAK LA
ONEIL ST
ORANGE ST
ORCHARD LA
PEACH ST
PEAR ST
PHEASANT LA
REED ST
RIDGE CT
SCHOOL LA
SLICHTER DR
SPRUCE ST
SUMMIT ST
SYCAMORE RD
WALNUT ST
WERNER ST
WOLFE LA
WOODLAND AV
YOUNG CT



MOHNTON BOROUGH

BERKS COUNTY

PREPARED BY THE
PENNSYLVANIA DEPARTMENT OF TRANSPORTATION
BUREAU OF PLANNING AND RESEARCH
GEOGRAPHIC INFORMATION DIVISION
IN COOPERATION WITH THE
U.S. DEPARTMENT OF TRANSPORTATION
FEDERAL HIGHWAY ADMINISTRATION
AND
MUNICIPAL SERVICES DISTRICT 5-0
MUNICIPAL CODE 06 414
REVISED PER FORM 990 DATED 3-22-05

