

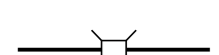
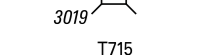
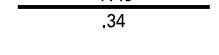






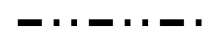
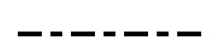
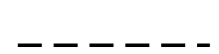

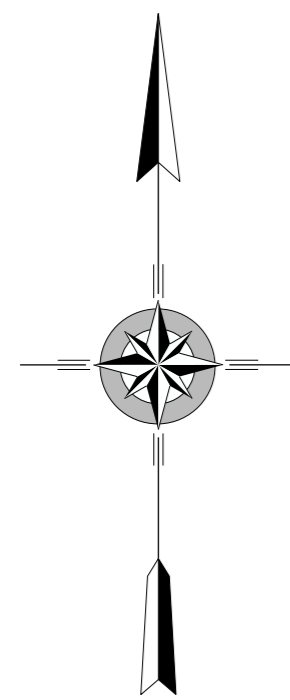


POPULATION 1,856  
(2020 Census)

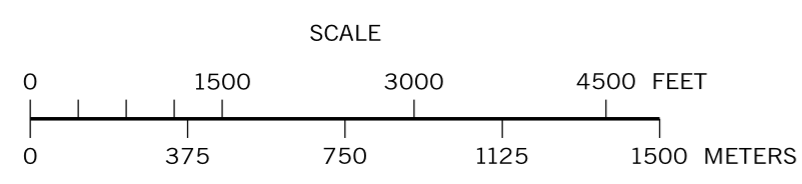
**LEGEND**

-  LIMITED ACCESS HIGHWAY
-  STATE ROUTE AND NUMBER
-  STATE MAINTAINED BRIDGE ON TOWNSHIP ROAD
-  TOWNSHIP ROAD, NUMBER AND SEGMENT LENGTH IN MILES
-  IMPASSABLE TOWNSHIP ROAD
-  TURNBACK TOWNSHIP ROAD
-  OTHER ROAD
-  RAILROAD (IN SERVICE)
-  RAILROAD ABANDONED (TRACK RETAINED)
-  STATE BOUNDARY
-  COUNTY BOUNDARY
-  TOWNSHIP BOUNDARY
-  CITY OR BOROUGH BOUNDARY
-  MUNICIPAL BUILDING
-  SPLIT MILEAGE BETWEEN MUNICIPALITIES

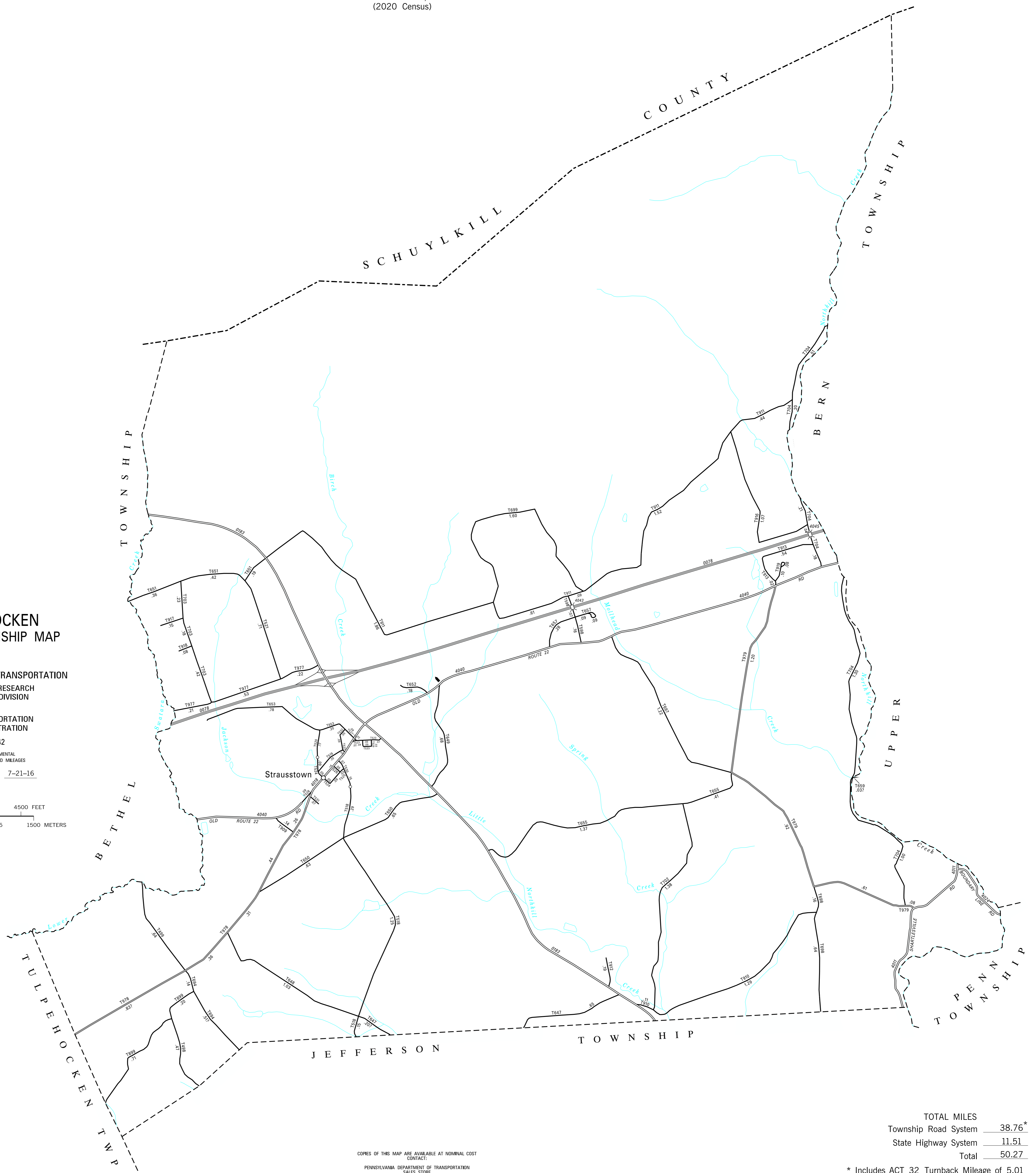


**UPPER TULPEHOCKEN  
SECOND CLASS TOWNSHIP MAP  
BERKS COUNTY**

PREPARED BY THE  
**PENNSYLVANIA DEPARTMENT OF TRANSPORTATION**  
BUREAU OF PLANNING AND RESEARCH  
GEOGRAPHIC INFORMATION DIVISION  
IN COOPERATION WITH THE  
**U.S. DEPARTMENT OF TRANSPORTATION**  
FEDERAL HIGHWAY ADMINISTRATION  
MUNICIPAL CODE 06 242  
THIS MAP IS PUBLISHED AS A SUPPLEMENTAL  
DOCUMENTATION OF LIQUID FUELS TAX FUND MILEAGES  
REVISED PER FORM 990 DATED 7-21-16



- 498 SEIGFRIED RD
- 499 SMATARA DR
- 518 BRICKER RD
- 519 BANK AV
- 520 TOWN RD
- 521 DEGLER LA
- 522 DIETRICH AV
- 523 EAST AV
- 524 GOODMAN ST
- 525 HIESTER AV
- 526 NO NAME RD
- 527 OAK ST
- 528 OLD ROUTE 22
- 529 ROTH AV
- 530 WALNUT ST
- 531 WASHINGTON AV
- 532 WASHINGTON ST
- 533 WILSON AV
- 538 POWER DR
- 647 HENNE RD
- 648 DANFILL RD
- 649 LAKEVIEW RD
- 650 MILL RD
- 651 CLUB RD
- 652 BIRCH LA
- 653 TALBERT RD
- 655 SPRING RD
- 657 MILLER RD
- 659 FEICK DR
- 694 PEARL RD
- 697 PINE HILL RD
- 698 WANBECK RD
- 699 FORT RD
- 702 LESHER RD
- 703 MOUNTAIN VIEW RD
- 704 NORTH HILL RD
- 899 MOYER RD
- 909 TRIANGLE RD
- 910 DRY HOLLOW RD
- 911 BLOODY SPRING RD
- 912 SPANGLER DR
- 913 WAGNER RD
- 916 CAMPSITE RD
- 917 MARY DR
- 918 BRENTON LA
- 919 SPRING HILL RD
- 977 SCHUBERT RD
- 978 EAST BEHRENSBURG RD
- 979 TULLEY DR



TOTAL MILES	
Township Road System	38.76*
State Highway System	11.51
Total	50.27

\* Includes ACT 32 Turnback Mileage of 5.01

COPIES OF THIS MAP ARE AVAILABLE AT NOMINAL COST  
CONTACT:

PENNSYLVANIA DEPARTMENT OF TRANSPORTATION  
SALES STORE  
P.O. BOX 3451  
HARRISBURG, PENNSYLVANIA 17105-3451  
TELEPHONE: (717) 787-6746