

LEGEND

- LIMITED ACCESS HIGHWAY
- 0944

STATE ROUTE AND NUMBER
- 3019

STATE MAINTAINED BRIDGE
ON TOWNSHIP ROAD
- T715

.34

TOWNSHIP ROAD, NUMBER AND
SEGMENT LENGTH IN MILES
- IMPASSABLE TOWNSHIP ROAD
- TURNBACK TOWNSHIP ROAD
- OTHER ROAD
- RAILROAD (IN SERVICE)
- RAILROAD ABANDONED
(TRACK RETAINED)
- STATE BOUNDARY
- COUNTY BOUNDARY
- TOWNSHIP BOUNDARY
- CITY OR BOROUGH BOUNDARY
- MUNICIPAL BUILDING
- .70

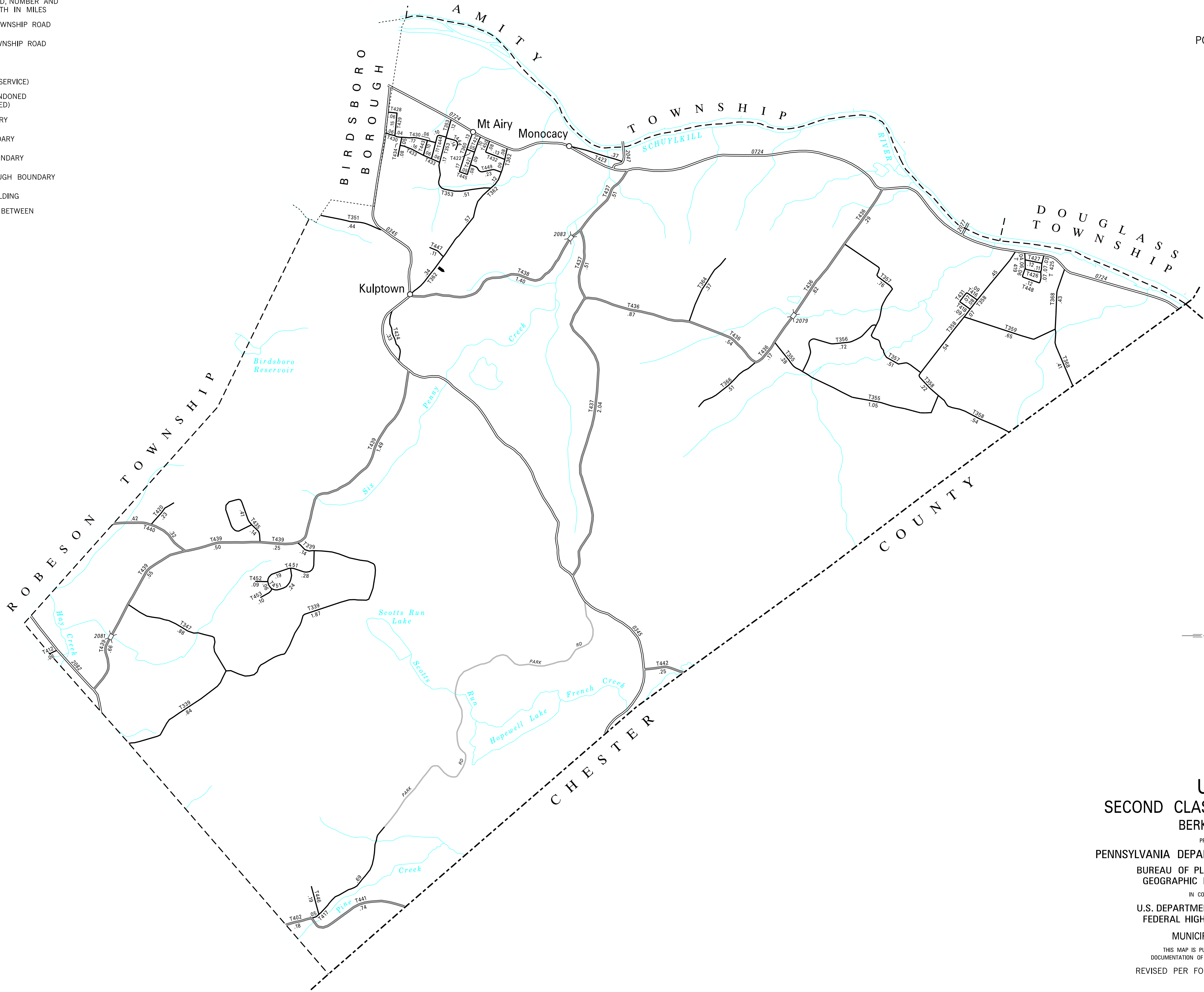
2

SPLIT MILEAGE BETWEEN
MUNICIPALITIES

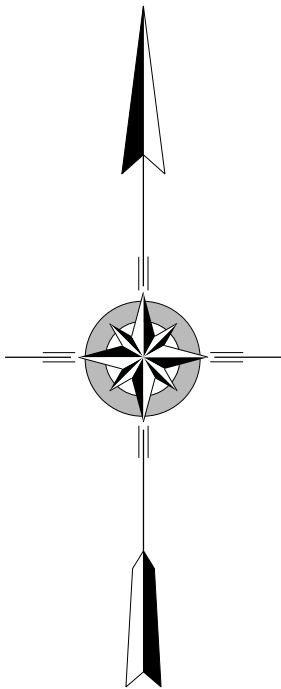
TOTAL MILES	
Township Road System	33.25*
State Highway System	11.68
Total	44.93

* Includes ACT 32 Turnback Mileage of 12.51

POPULATION 3,886
(2020 Census)



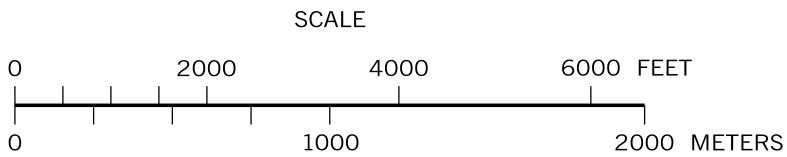
- 339 FIRE TOWER RD
- 347 KRATZ RD
- 351 HOPEWELL ST
- 353 GAREY RD
- 355 SYCAMORE RD
- 356 BLACKWOOD LA
- 357 HALLMAN RD
- 358 BLACK MATT RD
- 359 YOCUM RD
- 360 WASHINGTON ST
- 362 CENTER RD
- 364 WILLIAMS RD
- 366 SALANECK RD
- 368 UNIONVILLE RD
- 402 HOPEWELL RD
- 412 CHAPEL RD
- 416 QUEEN ST
- 417 PARK RD
- 418 KING ST
- 419 MAGNOLIA DR
- 420 MULLEN RD
- 421 UNION ST
- 422 CROSS ST
- 423 SCHOOL ST
- 424 DAVIDHEISER RD
- 425 IVY LA
- 426 MAPLE TER
- 427 HEATHER LA
- 428 SECOND ST
- 429 MAPLE SPRING DR
- 430 THIRD ST
- 431 HILLSIDE DR
- 432 LINDEN ST
- 433 FOURTH ST
- 434 CORTS CT
- 435 WOODGLEN RD
- 436 RED CORNER RD
- 437 SHED RD
- 438 CRUSHER RD
- 439 GETTERTOWN RD
- 440 MULLEN HOLLOW RD
- 441 HARMONYVILLE RD
- 442 HOPEWELL RD
- 443 JEFFREY PL
- 444 LANIE DR
- 445 MOUNT AIRY ST
- 446 CUESTA DR
- 447 JONI CIR
- 448 SUNSET DR
- 449 WAHL ST
- 450 GEORGE ST
- 451 COLORADO DR
- 452 PINE CIR
- 453 HEMLOCK CIR



UNION
SECOND CLASS TOWNSHIP MAP
BERKS COUNTY

PREPARED BY THE
PENNSYLVANIA DEPARTMENT OF TRANSPORTATION
BUREAU OF PLANNING AND RESEARCH
GEOGRAPHIC INFORMATION DIVISION
IN COOPERATION WITH THE
U.S. DEPARTMENT OF TRANSPORTATION
FEDERAL HIGHWAY ADMINISTRATION

MUNICIPAL CODE 06 240
THIS MAP IS PUBLISHED AS A SUPPLEMENTAL
DOCUMENTATION OF LIQUID FUELS TAX FUND MILEAGES
REVISED PER FORM 990 DATED 10-18-07



TYPE 5 MAP UNION TOWNSHIP BERKS COUNTY PENNSYLVANIA

COPIES OF THIS MAP ARE AVAILABLE AT NOMINAL COST
CONTACT:
PENNSYLVANIA DEPARTMENT OF TRANSPORTATION
SALES STORE
P.O. BOX 3451
HARRISBURG, PENNSYLVANIA 17105-3451
TELEPHONE: (717)787-6746