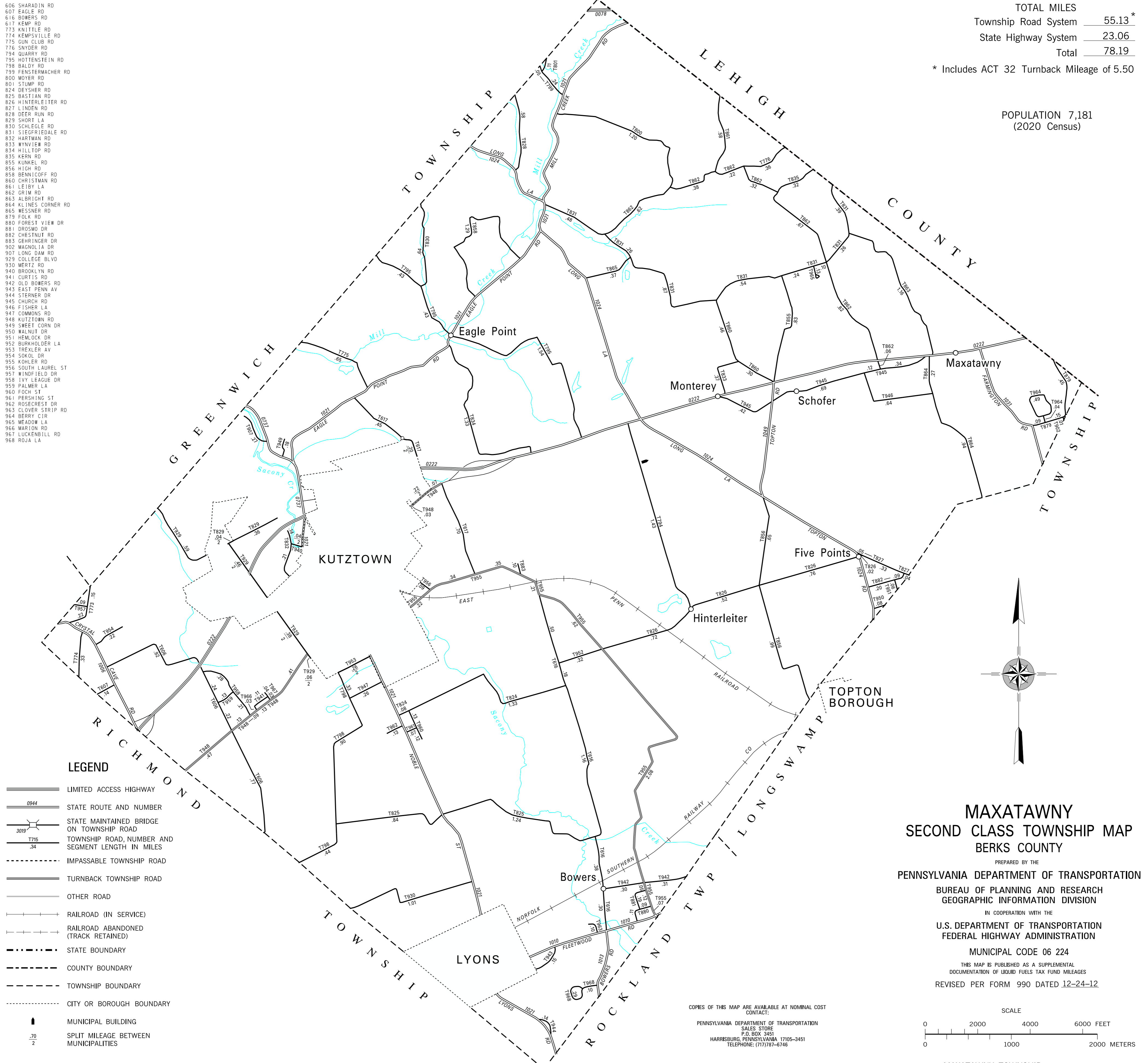


- 606 SHARADIN RD
- 607 EAGLE RD
- 616 BOWERS RD
- 617 KEMP RD
- 773 KNITTLE RD
- 774 KEMPSVILLE RD
- 775 GUN CLUB RD
- 776 SNYDER RD
- 794 QUARRY RD
- 795 HOTTENSTEIN RD
- 798 BALDY RD
- 799 FENSTERMACHER RD
- 800 MOYER RD
- 801 STUMP RD
- 824 DEYSHER RD
- 825 BASTIAN RD
- 826 HINTERLEITER RD
- 827 LINDEN RD
- 828 DEER RUN RD
- 829 SHORT LA
- 830 SCHLEGLE RD
- 831 SIEGFRIEDALE RD
- 832 HARTMAN RD
- 833 WYNVIEW RD
- 834 HILLTOP RD
- 835 KERN RD
- 855 KUNKEL RD
- 856 HIGH RD
- 858 BENNICOFF RD
- 860 CHRISTMAN RD
- 861 LEIBY LA
- 862 GRIM RD
- 863 ALBRIGHT RD
- 864 KLINE'S CORNER RD
- 865 WESSNER RD
- 879 FOLK RD
- 880 FOREST VIEW DR
- 881 DROSMO DR
- 882 CHESTNUT RD
- 883 GEHRINGER DR
- 902 MAGNOLIA DR
- 907 LONG DAM RD
- 929 COLLEGE BLVD
- 930 MERTZ RD
- 940 BROOKLYN RD
- 941 CURTIS RD
- 942 OLD BOWERS RD
- 943 EAST PENN AV
- 944 STERNER DR
- 945 CHURCH RD
- 946 FISHER LA
- 947 COMMONS RD
- 948 KUTZTOWN RD
- 949 SWEET CORN DR
- 950 WALNUT DR
- 951 HEMLOCK DR
- 952 BURKHOLDER LA
- 953 TREXLER AV
- 954 SOKOL DR
- 955 KOHLER RD
- 956 SOUTH LAUREL ST
- 957 WINDFIELD DR
- 958 IVY LEAGUE DR
- 959 PALMER LA
- 960 FOCH ST
- 961 PERSHING ST
- 962 ROSECREST DR
- 963 CLOVER STRIP RD
- 964 BERRY CIR
- 965 MEADOW LA
- 966 MARION RD
- 967 LUCKENBILL RD
- 968 ROJA LA

TOTAL MILES  
 Township Road System 55.13 \*  
 State Highway System 23.06  
 Total 78.19

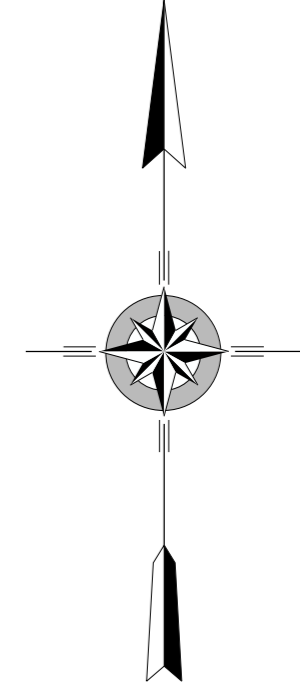
\* Includes ACT 32 Turnback Mileage of 5.50

POPULATION 7,181  
 (2020 Census)



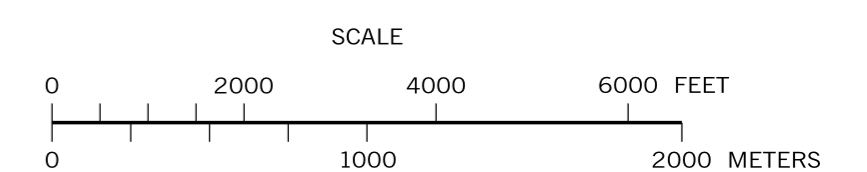
**LEGEND**

- LIMITED ACCESS HIGHWAY
- STATE ROUTE AND NUMBER
- STATE MAINTAINED BRIDGE ON TOWNSHIP ROAD
- TOWNSHIP ROAD, NUMBER AND SEGMENT LENGTH IN MILES
- IMPASSABLE TOWNSHIP ROAD
- TURNBACK TOWNSHIP ROAD
- OTHER ROAD
- RAILROAD (IN SERVICE)
- RAILROAD ABANDONED (TRACK RETAINED)
- STATE BOUNDARY
- COUNTY BOUNDARY
- TOWNSHIP BOUNDARY
- CITY OR BOROUGH BOUNDARY
- MUNICIPAL BUILDING
- SPLIT MILEAGE BETWEEN MUNICIPALITIES



**MAXATAWNY  
 SECOND CLASS TOWNSHIP MAP  
 BERKS COUNTY**

PREPARED BY THE  
**PENNSYLVANIA DEPARTMENT OF TRANSPORTATION**  
 BUREAU OF PLANNING AND RESEARCH  
 GEOGRAPHIC INFORMATION DIVISION  
 IN COOPERATION WITH THE  
**U.S. DEPARTMENT OF TRANSPORTATION**  
 FEDERAL HIGHWAY ADMINISTRATION  
 MUNICIPAL CODE 06 224  
 THIS MAP IS PUBLISHED AS A SUPPLEMENTAL  
 DOCUMENTATION OF LIQUID FUELS TAX FUND MILEAGES  
 REVISED PER FORM 990 DATED 12-24-12



COPIES OF THIS MAP ARE AVAILABLE AT NOMINAL COST  
 CONTACT:  
 PENNSYLVANIA DEPARTMENT OF TRANSPORTATION  
 SALES STORE  
 P.O. BOX 3451  
 HARRISBURG, PENNSYLVANIA 17105-3451  
 TELEPHONE: (717) 787-6746