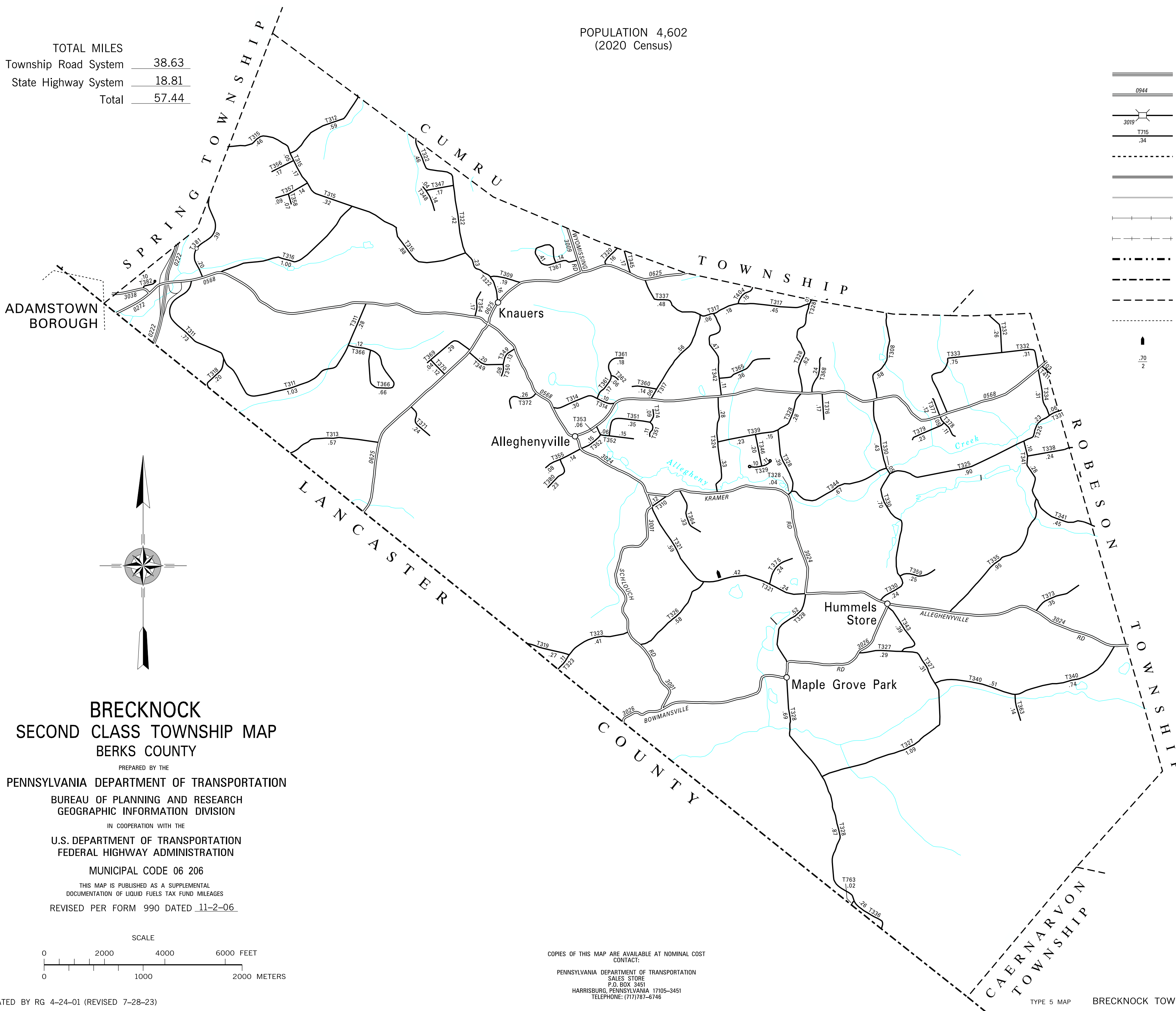


POPULATION 4,602  
(2020 Census)

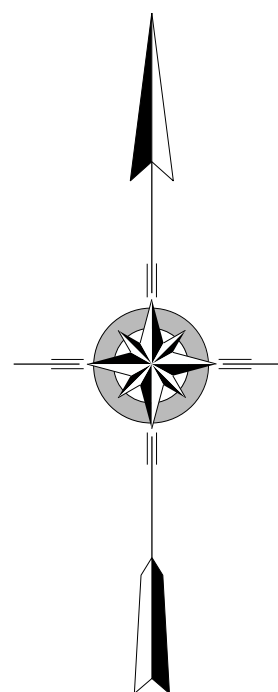
TOTAL MILES	
Township Road System	38.63
State Highway System	18.81
Total	57.44

LEGEND

- LIMITED ACCESS HIGHWAY
- STATE ROUTE AND NUMBER
- STATE MAINTAINED BRIDGE ON TOWNSHIP ROAD
- TOWNSHIP ROAD, NUMBER AND SEGMENT LENGTH IN MILES
- IMPASSABLE TOWNSHIP ROAD
- TURNBACK TOWNSHIP ROAD
- OTHER ROAD
- RAILROAD (IN SERVICE)
- RAILROAD ABANDONED (TRACK RETAINED)
- STATE BOUNDARY
- COUNTY BOUNDARY
- TOWNSHIP BOUNDARY
- CITY OR BOROUGH BOUNDARY
- MUNICIPAL BUILDING
- SPLIT MILEAGE BETWEEN MUNICIPALITIES

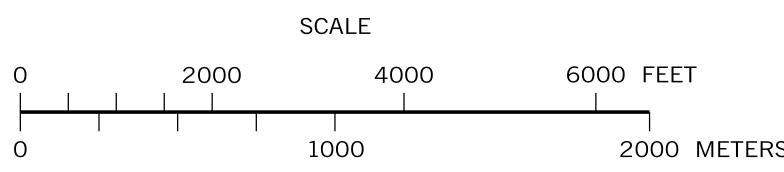


- 308 CANDY RD
- 309 REMP RD
- 310 SCHLOUCH RD
- 311 WITMER RD
- 312 BEAVERS RD
- 313 WENTZEL RD
- 314 ZIEGLER LA
- 315 BLIMLINE RD
- 316 PENNYPACKER RD
- 317 SWEITZER RD
- 318 MALSNEE RD
- 319 BOULDER HILL RD
- 320 WELSH RD
- 321 ALLEGHENYVILLE RD
- 322 GOUGLERSVILLE RD
- 323 HILLTOP RD
- 324 HORNING RD
- 325 HARTZ STORE RD
- 326 CAMP RD
- 327 KACHEL RD
- 328 MAPLE GROVE RD
- 329 CURLEY CT
- 330 GEBHART SCHOOL RD
- 331 BARD RD
- 332 BEECH RD
- 333 KREMP RD
- 334 MOORE RD
- 335 SPECK RD
- 336 EDWARDS RD
- 337 FITTLER LING RD
- 338 SELL RD
- 339 WEBER RD
- 340 DIEHL RD
- 341 WESTLEY RD
- 342 GILL RD
- 343 SCHNADER RD
- 344 REDCAY RD
- 345 RUFFNER RD
- 346 NORWAY DR
- 347 HEATHER DR
- 348 RIDGEWOOD RD
- 349 MIFFLIN DR
- 350 MORNINGGLORY DR
- 351 GUILLEY DR
- 352 MEADOW LA
- 353 POTTS AV
- 354 CATHY CT
- 355 HOSCHAAR RD
- 356 APPLE LA
- 357 OLD FARM LA
- 358 CHERRY LA
- 359 PINE VIEW DR
- 360 ARBOR RD
- 361 HILL RD
- 362 FARM CIR
- 363 DAWSON DR
- 364 CHERRYWOOD DR
- 365 VALLEY VIEW RD
- 366 WOODLAND MANOR DR
- 367 BUTLERS LA
- 368 SPRUCE LA
- 369 ANDREW DR
- 370 NORMAN DR
- 371 CHELSEA DR
- 372 BROOK LA
- 373 SHEA DR
- 374 HERR LA
- 375 CINAMON CT
- 376 GLENNOLA DR
- 377 VISTA CT
- 378 CEDAR CT
- 379 LINDSAY CT
- 380 RED OAK LA
- 381 DEER CREEK RD
- 382 ADAMS DR
- 404 MARSH RD
- 411 CARNIS DR
- 763 YELLOW HILL RD



**BRECKNOCK  
SECOND CLASS TOWNSHIP MAP  
BERKS COUNTY**

PREPARED BY THE  
**PENNSYLVANIA DEPARTMENT OF TRANSPORTATION**  
BUREAU OF PLANNING AND RESEARCH  
GEOGRAPHIC INFORMATION DIVISION  
IN COOPERATION WITH THE  
**U.S. DEPARTMENT OF TRANSPORTATION**  
FEDERAL HIGHWAY ADMINISTRATION  
MUNICIPAL CODE 06 206  
THIS MAP IS PUBLISHED AS A SUPPLEMENTAL  
DOCUMENTATION OF LIQUID FUELS TAX FUND MILEAGES  
REVISED PER FORM 990 DATED 11-2-06



COPIES OF THIS MAP ARE AVAILABLE AT NOMINAL COST  
CONTACT:  
PENNSYLVANIA DEPARTMENT OF TRANSPORTATION  
SALES STORE  
P.O. BOX 3451  
HARRISBURG, PENNSYLVANIA 17105-3451  
TELEPHONE: (717)787-6746