
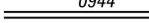
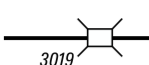
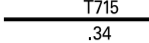



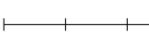
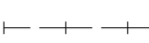



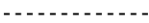




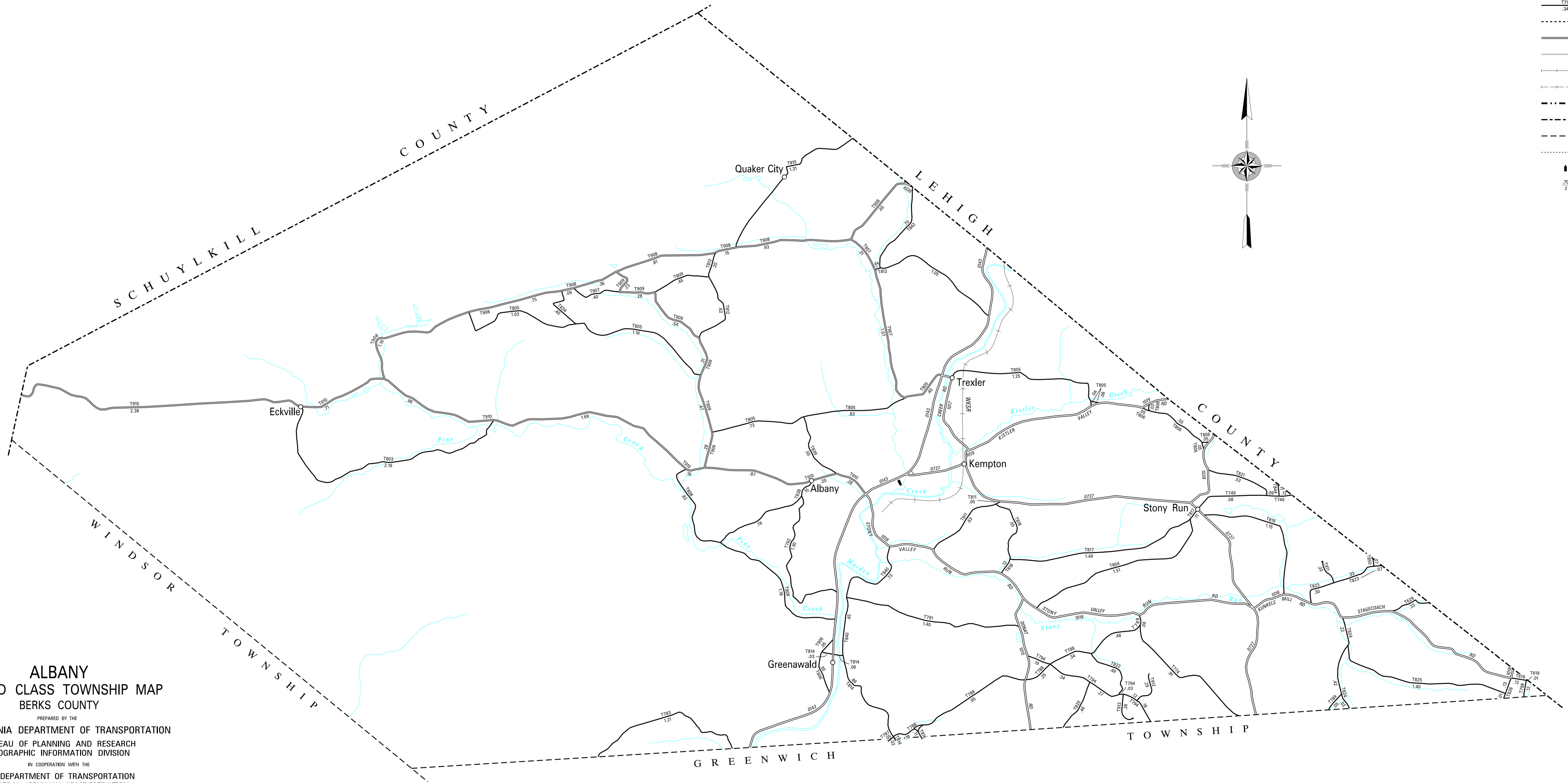
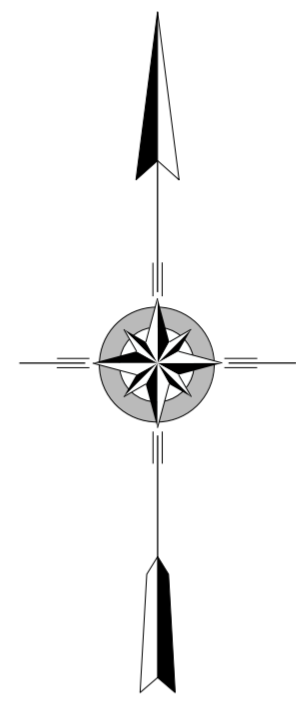
TOTAL MILES
 Township Road System 55.90*
 State Highway System 19.59
 Total 75.49

* Includes ACT 32 Turnback Mileage of 15.98

POPULATION 1,660
 (2020 Census)

LEGEND

-  LIMITED ACCESS HIGHWAY
-  STATE ROUTE AND NUMBER
-  STATE MAINTAINED BRIDGE ON TOWNSHIP ROAD
-  TOWNSHIP ROAD, NUMBER AND SEGMENT LENGTH IN MILES
-  IMPASSABLE TOWNSHIP ROAD
-  TURNBACK TOWNSHIP ROAD
-  OTHER ROAD
-  RAILROAD (IN SERVICE)
-  RAILROAD ABANDONED (TRACK RETAINED)
-  STATE BOUNDARY
-  COUNTY BOUNDARY
-  TOWNSHIP BOUNDARY
-  CITY OR BOROUGH BOUNDARY
-  MUNICIPAL BUILDING
-  SPLIT MILEAGE BETWEEN MUNICIPALITIES

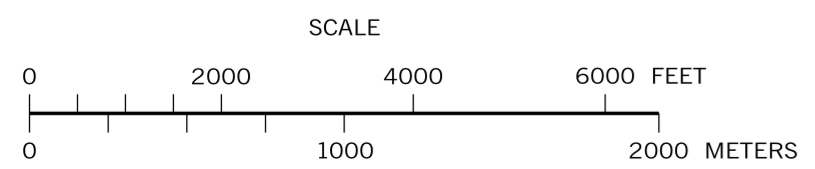


ALBANY
SECOND CLASS TOWNSHIP MAP
 BERKS COUNTY

PREPARED BY THE
 PENNSYLVANIA DEPARTMENT OF TRANSPORTATION
 BUREAU OF PLANNING AND RESEARCH
 GEOGRAPHIC INFORMATION DIVISION
 IN COOPERATION WITH THE
 U.S. DEPARTMENT OF TRANSPORTATION
 FEDERAL HIGHWAY ADMINISTRATION

MUNICIPAL CODE 06 201

THIS MAP IS PUBLISHED AS A SUPPLEMENTAL
 DOCUMENTATION OF LIQUID FUELS TAX FUND MILEAGES
 REVISED PER FORM 990 DATED 11-9-98



COPIES OF THIS MAP ARE AVAILABLE AT NOMINAL COST
 CONTACT:
 PENNSYLVANIA DEPARTMENT OF TRANSPORTATION
 SALES STORE
 P.O. BOX 3451
 HARRISBURG, PENNSYLVANIA 17105-3451
 TELEPHONE: (717)787-6746

- 619 STAGECOACH RD
- 629 IRI-TOWNSHIP RD
- 749 RED RD
- 774 SANGER RD
- 783 SOUSLEY RD
- 787 LONG RD
- 788 NURSERY RD
- 789 OSWALD RD
- 791 GUINEA RD
- 792 KUNNEL RD
- 794 WOODS RD
- 798 GRIM RD
- 803 PINE SWAMP RD
- 804 DIETRICH RD
- 805 OLD PHILLY PK
- 806 RED CHURCH RD
- 807 LUTZ RD
- 808 PINE CREEK RD
- 809 TREXLER RD
- 810 QUAKER CITY RD
- 811 KEMPTON RD
- 812 KIST HILL RD
- 813 BAILEY RD
- 814 LITTLE ROUND TOP RD
- 816 ROBIN HILL RD
- 817 SCOUT RD
- 818 REINHARTS RD
- 819 TURNER RD
- 820 FLORY RD
- 821 DOG ST
- 822 RUEN RD
- 823 KUNNELS MILL RD
- 824 DUTTERER RD
- 825 BOTH RD
- 826 RHODES RD
- 834 LONG HILL RD
- 838 SUN CLUB RD
- 839 WIEGER RD
- 840 KLOH RD
- 842 LOVERS LA
- 844 STUMP RD
- 850 FROIT LAKE RD
- 906 BOND RD
- 907 KUNNELS DAHL RD
- 908 MOUNTAIN RD
- 909 NEW BETHEL CHURCH RD
- 910 HARK MOUNTAIN RD
- 911 WHITE OAK CT
- 912 COOPERS WY
- 913 HAWKFIELD RD