

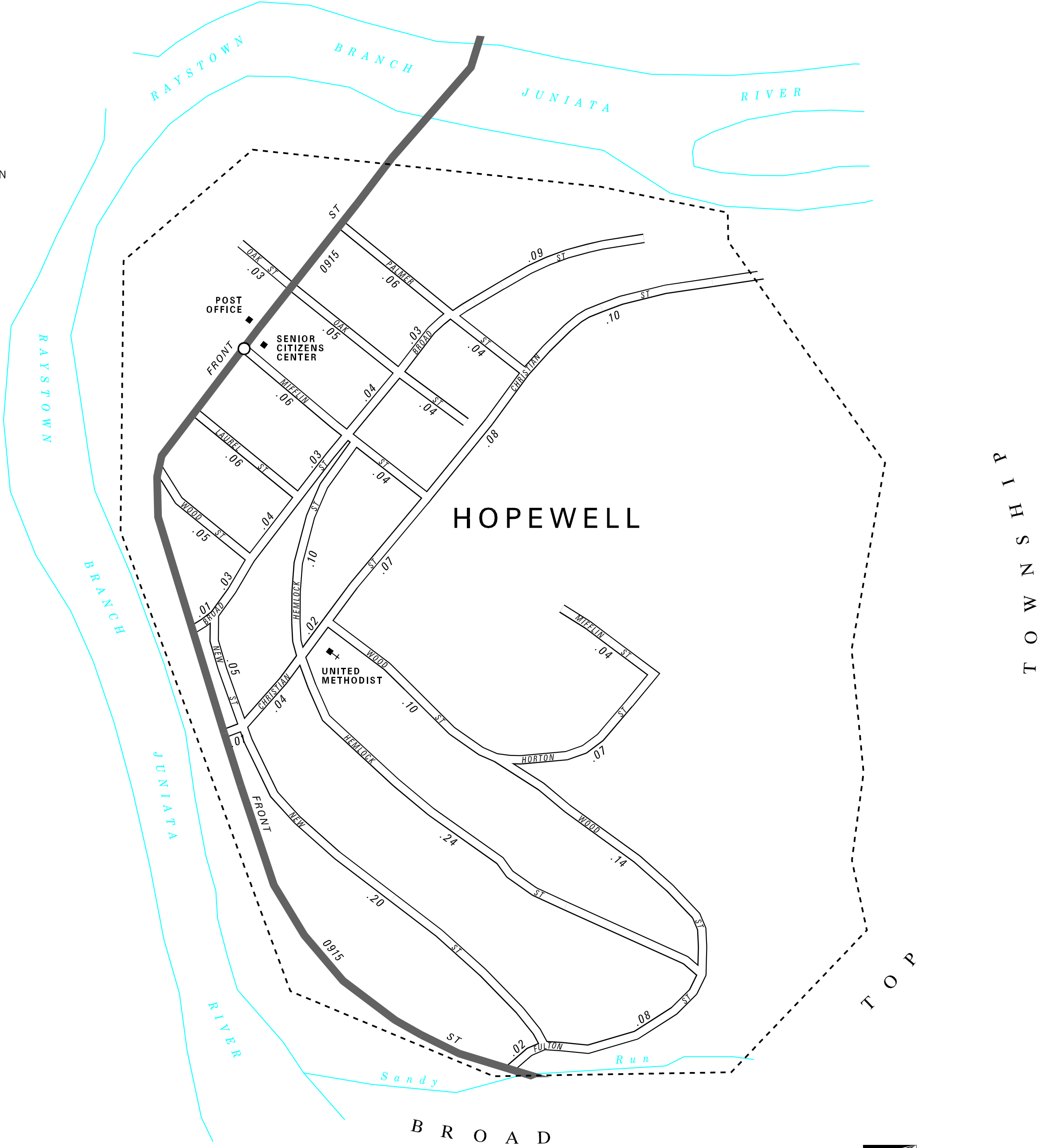
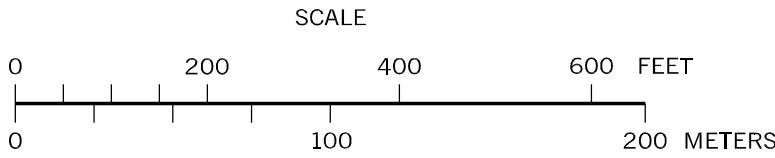
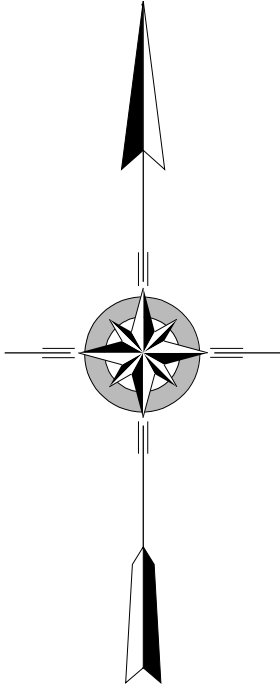
LEGEND

- LIMITED ACCESS HIGHWAY
- 0944 STATE ROUTE AND NUMBER
- 3019 STATE MAINTAINED BRIDGE ON BOROUGH STREET
- OAK ST .15 BOROUGH STREET NAME AND SEGMENT LENGTH IN MILES
- TURNBACK BOROUGH STREET
- BOROUGH ALLEY
- OTHER ROAD
- RAILROAD
- STATE BOUNDARY
- COUNTY BOUNDARY
- TOWNSHIP BOUNDARY
- CITY BOUNDARY
- BOROUGH BOUNDARY
- MUNICIPAL BUILDING
- .70 / 2 SPLIT MILEAGE BETWEEN MUNICIPALITIES
- SCHOOL, COLLEGE OR UNIVERSITY
- POINT OF INTEREST

TOTAL MILES	
Borough Road System	2.06
State Highway System	0.51
Total	2.57

POPULATION 222  
(2000 Census)

BROAD ST  
CHRISTIAN ST  
FULTON ST  
HEMLOCK ST  
HORTON ST  
LAUREL ST  
MIFFLIN ST  
NEW ST  
OAK ST  
PALMER ST  
STRONG ST  
WOOD ST



HOPEWELL BOROUGH

BEDFORD COUNTY

PREPARED BY THE  
PENNSYLVANIA DEPARTMENT OF TRANSPORTATION  
BUREAU OF PLANNING AND RESEARCH  
GEOGRAPHIC INFORMATION DIVISION  
IN COOPERATION WITH THE  
U.S. DEPARTMENT OF TRANSPORTATION  
FEDERAL HIGHWAY ADMINISTRATION  
AND  
MUNICIPAL SERVICES DISTRICT 9-0  
MUNICIPAL CODE 05 404  
REVISED PER FORM 990 DATED 7-27-05