

LEGEND

- LIMITED ACCESS HIGHWAY
- STATE ROUTE AND NUMBER
- STATE MAINTAINED BRIDGE ON TOWNSHIP ROAD
- TOWNSHIP ROAD, NUMBER AND SEGMENT LENGTH IN MILES
- IMPASSABLE TOWNSHIP ROAD
- TURNBACK TOWNSHIP ROAD
- OTHER ROAD
- RAILROAD (IN SERVICE)
- RAILROAD ABANDONED (TRACK RETAINED)
- STATE BOUNDARY
- COUNTY BOUNDARY
- TOWNSHIP BOUNDARY
- CITY OR BOROUGH BOUNDARY
- MUNICIPAL BUILDING
- SPLIT MILEAGE BETWEEN MUNICIPALITIES

TOTAL MILES	
Township Road System	39.39*
State Highway System	23.82
Total	63.21

* Includes ACT 32 Turnback Mileage of 6.11

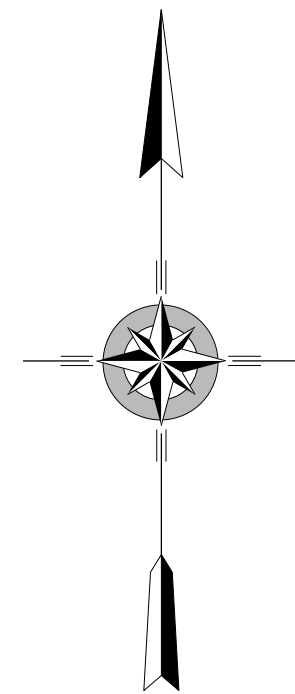
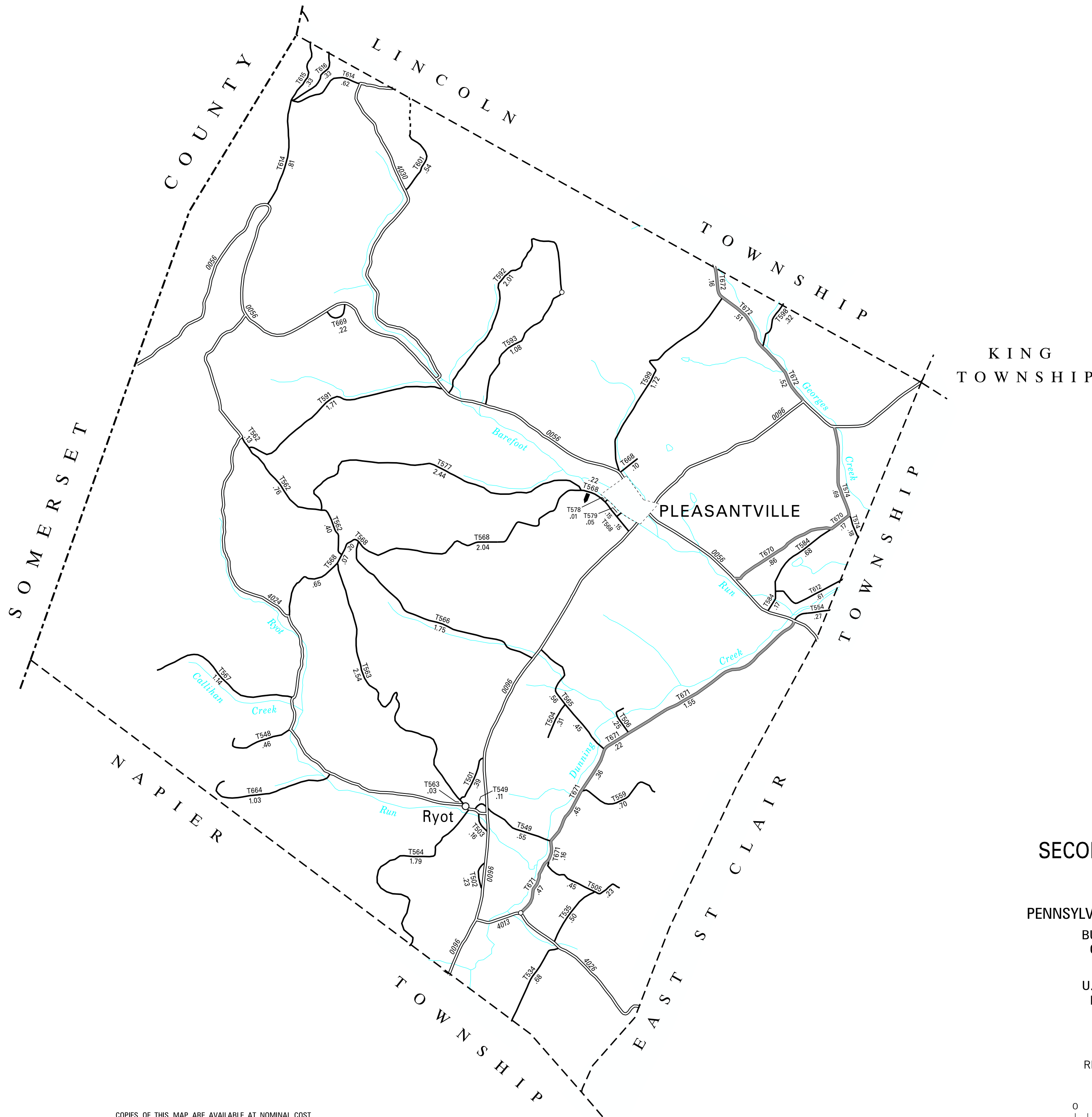
POPULATION 1,658
(2020 Census)

- 501 OAK SHADE RD
- 502 CHURCH RD
- 503 MORGART RD
- 504 SUTPHEN RD
- 505 REAM RD
- 506 MENONITE RD
- 534 QUARRY RD
- 535 JIMMYS RD
- 548 ORCHARD RD
- 549 BOWSER RD
- 554 RIDGE MARKET RD
- 559 LEHMAN RD
- 562 SHORT CUT RD
- 563 WISSINGER RD
- 564 MILLER FARM RD
- 565 CIDER PRESS RD
- 566 KAUFFMAN RD
- 567 LEONARD RD
- 568 BAREFOOT RD
- 574 GORDON HALL RD
- 577 OLDHAM RD
- 578 MAIN ST
- 579 HENCH ST
- 584 REED RD
- 591 OSMAN RD
- 592 MITZLER RD
- 593 THOMAS RD
- 598 MILLER RD
- 599 BEUTMAN RD
- 601 WEAVER RD
- 612 WAYNE BLVD
- 614 MOUNTAIN RD
- 615 SKYLINE DR
- 616 GEORGE CREEK RD
- 664 CLAAR RD
- 668 CEMETERY RD
- 669 ROUZER RD
- 670 BELLES RD
- 671 DUNNING CREEK RD
- 672 LOVELY RD

COPIES OF THIS MAP ARE AVAILABLE AT NOMINAL COST
CONTACT:

PENNSYLVANIA DEPARTMENT OF TRANSPORTATION
SALES STORE
P.O. BOX 3451
HARRISBURG, PENNSYLVANIA 17105-3451
TELEPHONE: (717)787-6746

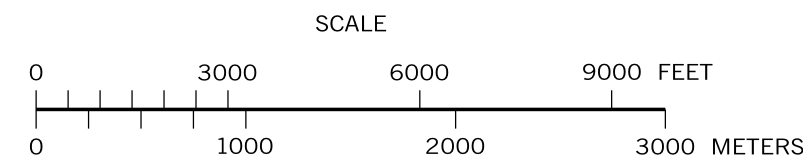
CREATED BY RPL 10-30-98 (REVISED 7-26-23)



WEST ST CLAIR
SECOND CLASS TOWNSHIP MAP
BEDFORD COUNTY

PREPARED BY THE
PENNSYLVANIA DEPARTMENT OF TRANSPORTATION
BUREAU OF PLANNING AND RESEARCH
GEOGRAPHIC INFORMATION DIVISION
IN COOPERATION WITH THE
U.S. DEPARTMENT OF TRANSPORTATION
FEDERAL HIGHWAY ADMINISTRATION

MUNICIPAL CODE 05 227
THIS MAP IS PUBLISHED AS A SUPPLEMENTAL
DOCUMENTATION OF LIQUID FUELS TAX FUND MILEAGES
REVISED PER FORM 990 DATED 7-7-05



TYPE 5 MAP WEST ST CLAIR TOWNSHIP BEDFORD COUNTY PENNSYLVANIA