
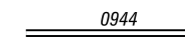
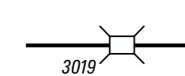
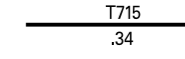




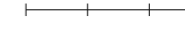
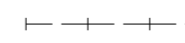



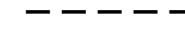

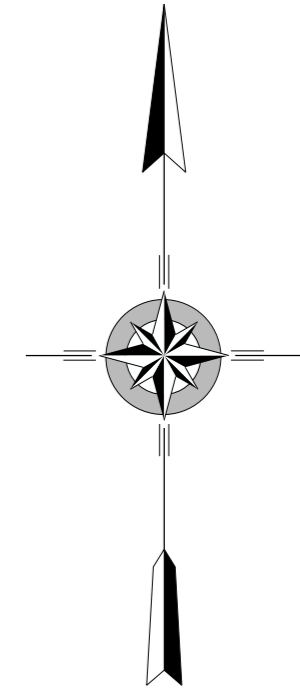
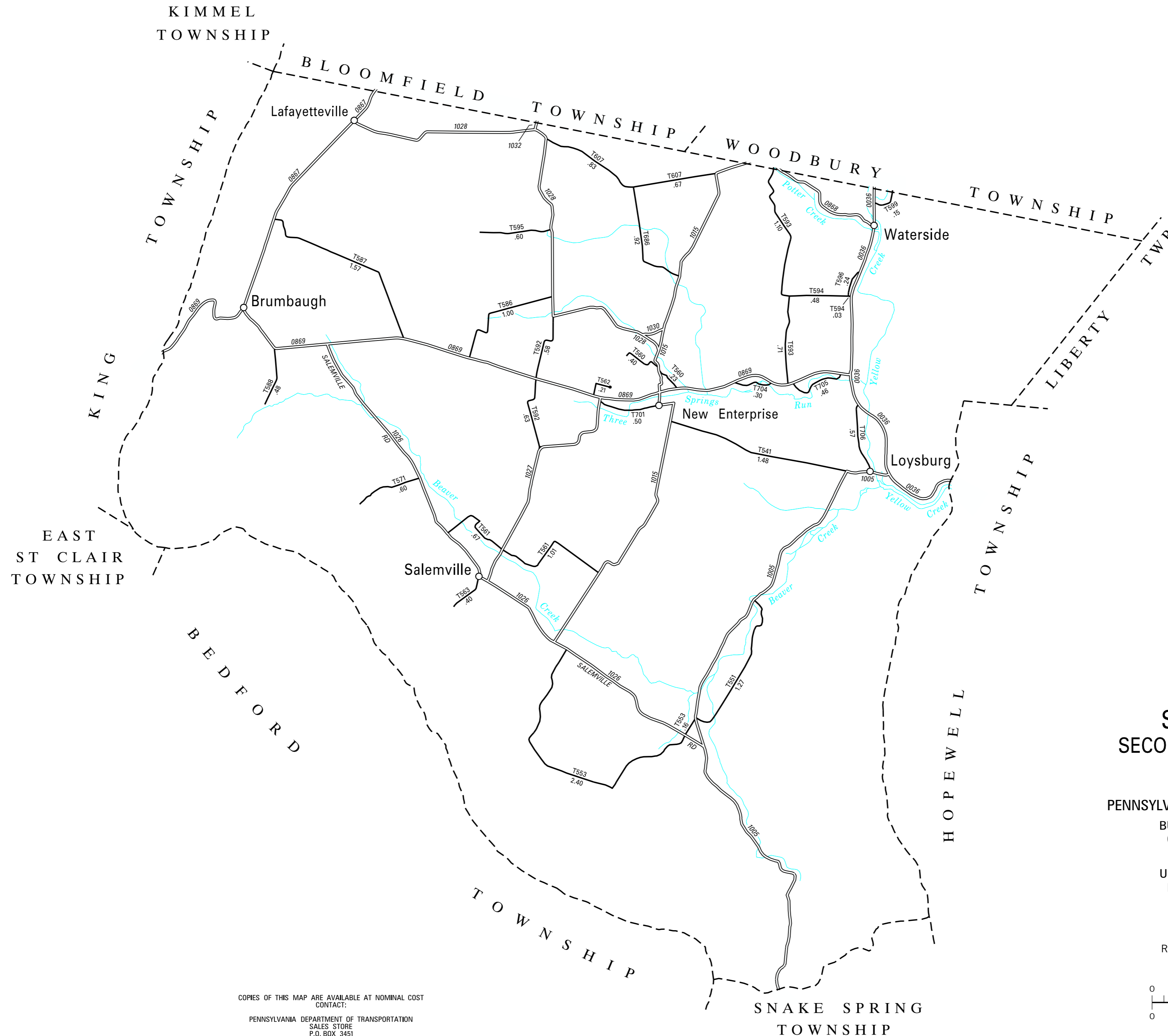


TOTAL MILES  
 Township Road System 20.65  
 State Highway System 32.56  
 Total 53.21

POPULATION 2,083  
 (2020 Census)

LEGEND

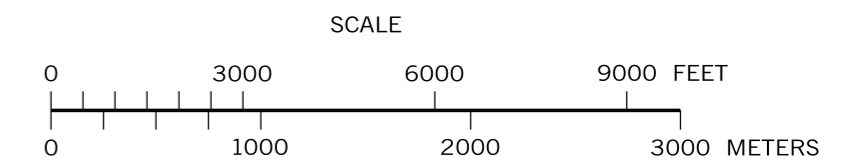
-  LIMITED ACCESS HIGHWAY
-  STATE ROUTE AND NUMBER
-  STATE MAINTAINED BRIDGE ON TOWNSHIP ROAD
-  TOWNSHIP ROAD, NUMBER AND SEGMENT LENGTH IN MILES
-  IMPASSABLE TOWNSHIP ROAD
-  TURNBACK TOWNSHIP ROAD
-  OTHER ROAD
-  RAILROAD (IN SERVICE)
-  RAILROAD ABANDONED (TRACK RETAINED)
-  STATE BOUNDARY
-  COUNTY BOUNDARY
-  TOWNSHIP BOUNDARY
-  CITY OR BOROUGH BOUNDARY
-  MUNICIPAL BUILDING
-  SPLIT MILEAGE BETWEEN MUNICIPALITIES



**SOUTH WOODBURY  
 SECOND CLASS TOWNSHIP MAP  
 BEDFORD COUNTY**

PREPARED BY THE  
**PENNSYLVANIA DEPARTMENT OF TRANSPORTATION**  
 BUREAU OF PLANNING AND RESEARCH  
 GEOGRAPHIC INFORMATION DIVISION  
 IN COOPERATION WITH THE  
**U.S. DEPARTMENT OF TRANSPORTATION**  
 FEDERAL HIGHWAY ADMINISTRATION

MUNICIPAL CODE 05 221  
 THIS MAP IS PUBLISHED AS A SUPPLEMENTAL  
 DOCUMENTATION OF LIQUID FUELS TAX FUND MILEAGES  
 REVISED PER FORM 990 DATED 9-11-14



- 541 TOWN HILL RD
- 551 BULL RUN RD
- 553 TEXAS CORNER RD
- 560 MILL ST
- 561 GOLDEN RULE DR
- 562 MEMORY LA
- 563 MOUNTAIN ST
- 571 OAKHILL RD
- 586 FURRY'S ORCHARD RD
- 587 MULEY LA
- 588 GUYER CORNER RD
- 592 CAVE RD
- 593 NORTH RD
- 594 MOUNTAIN VIEW DR
- 595 DETTERLINE RD
- 596 LUNENBERG RD
- 599 HIPPLE CAVE RD
- 607 MIDDLE RIDGE RD
- 686 TEETER SCHOOL RD
- 701 CHESTNUT ST
- 704 OLD MILL RD
- 705 PINE HILL RD
- 706 WOODBURY PIKE RD

COPIES OF THIS MAP ARE AVAILABLE AT NOMINAL COST  
 CONTACT:  
 PENNSYLVANIA DEPARTMENT OF TRANSPORTATION  
 SALES STORE  
 P.O. BOX 3451  
 HARRISBURG, PENNSYLVANIA 17105-3451  
 TELEPHONE: (717)787-6746