

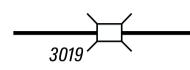
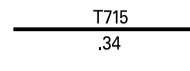




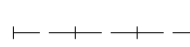





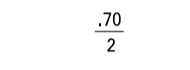
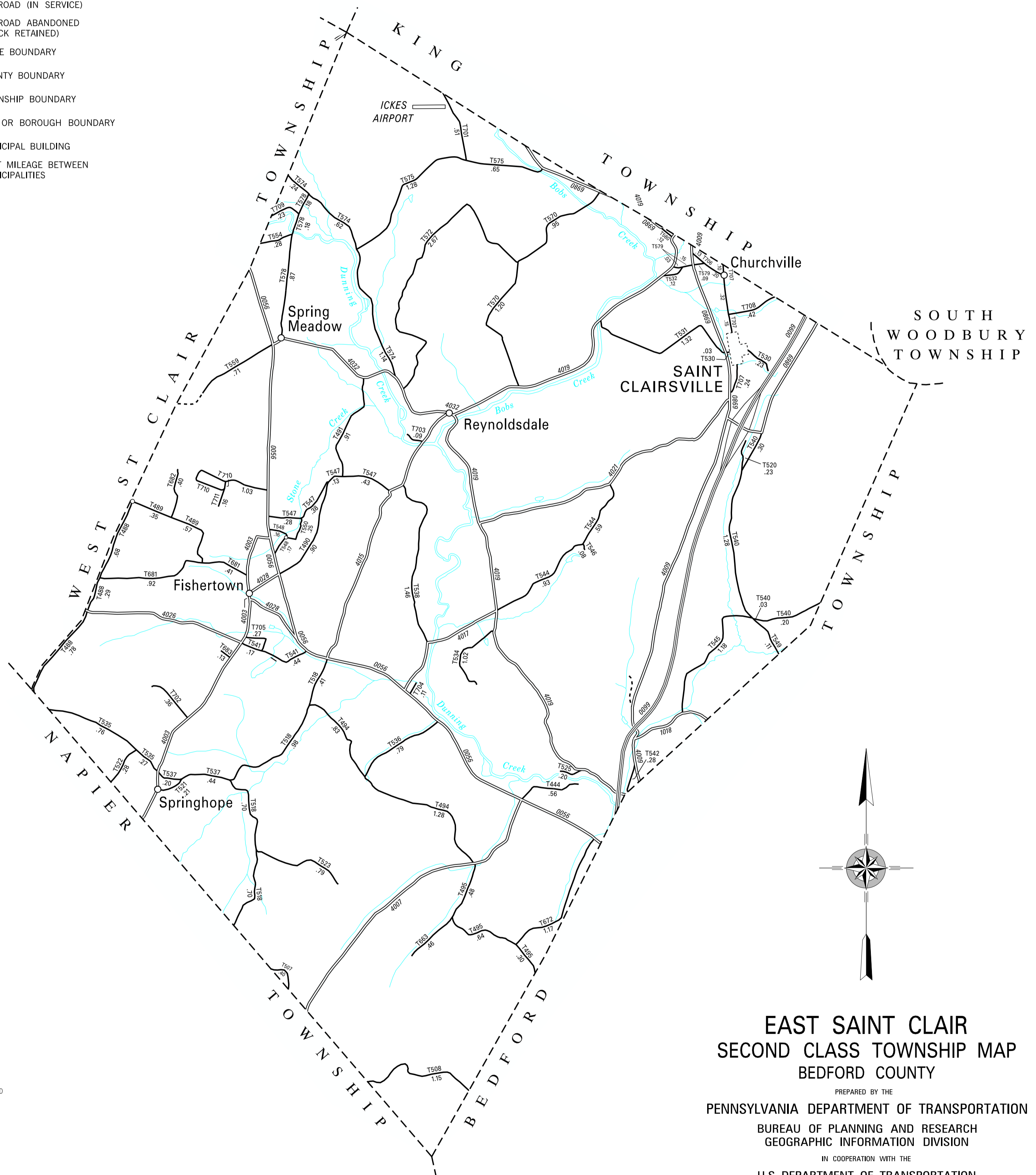


LEGEND

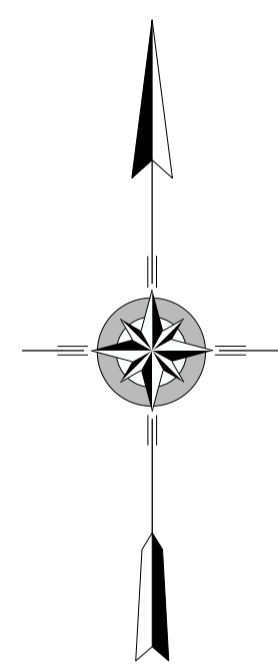
POPULATION 2,908
(2020 Census)

TOTAL MILES	
Township Road System	47.82
State Highway System	39.57
Total	87.39

-  LIMITED ACCESS HIGHWAY
-  STATE ROUTE AND NUMBER
-  STATE MAINTAINED BRIDGE ON TOWNSHIP ROAD
-  TOWNSHIP ROAD, NUMBER AND SEGMENT LENGTH IN MILES
-  IMPASSABLE TOWNSHIP ROAD
-  TURNBACK TOWNSHIP ROAD
-  OTHER ROAD
-  RAILROAD (IN SERVICE)
-  RAILROAD ABANDONED (TRACK RETAINED)
-  STATE BOUNDARY
-  COUNTY BOUNDARY
-  TOWNSHIP BOUNDARY
-  CITY OR BOROUGH BOUNDARY
-  MUNICIPAL BUILDING
-  SPLIT MILEAGE BETWEEN MUNICIPALITIES



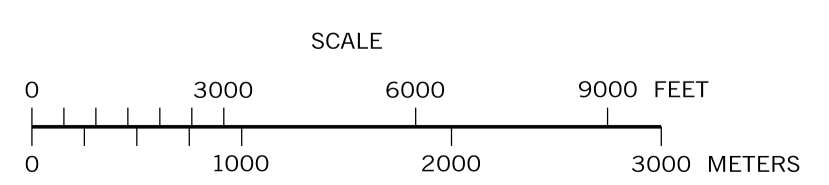
- 444 LANE METAL RD
- 488 CHESTNUT RIDGE RD
- 489 STONE CHURCH RD
- 490 HAMMOND HILL RD
- 491 HICKORY LEAF RD
- 494 PIGEON HILL RD
- 495 FLEEGLE RD
- 507 BEEGLE RD
- 508 MOUNTAIN RD
- 518 ADAMS RUN RD
- 520 BIRD LA
- 521 SPRINGVIEW RD
- 522 FERGUSON RD
- 523 WINDING HILL RD
- 525 PARADISE VALLEY RD
- 530 GREEN LEAF LA
- 531 WHITE PINE RD
- 532 MEADOW RD
- 534 BEAVER LA
- 535 ORCHARD RD
- 536 SALAS HILL RD
- 537 SPRINGHOPE RD
- 538 INDIAN EVE RD
- 540 KAUFMAN HOLLOW RD
- 541 CRISSMAN RD
- 542 OTT RD
- 544 MAPLE LEAF RD
- 545 OPPENHEIMER HOLLOW RD
- 546 CHERRY LA
- 547 SAWMILL RD
- 548 STONEY CREEK RD
- 549 YOUNG RD
- 550 SYCAMORE RD
- 554 RIDGE MARKET RD
- 559 PRESNELL RD
- 570 PINE KNOB RD
- 572 HOMINY HILL RD
- 574 GORDON HULL RD
- 575 COVERED BRIDGE RD
- 578 FISH HATCHERY RD
- 579 CHURCHVILLE RD
- 580 SHORT CUT RD
- 663 SHAFFER RD
- 672 RED OAK RD
- 681 GRANCE HILL RD
- 682 APPLE LA
- 683 BROWN RD
- 701 BOWSER RD
- 702 BLOSSOM LA
- 703 SHADY LA
- 704 EVANS RD
- 705 MCCREARY LA
- 706 SAINT CLAIRSVILLE RD
- 707 MAIN ST
- 708 YINGLING RD
- 709 WAYNE BLVD
- 710 RIDGEWOOD DR
- 711 LEMIC DR



**EAST SAINT CLAIR
SECOND CLASS TOWNSHIP MAP
BEDFORD COUNTY**

PREPARED BY THE
PENNSYLVANIA DEPARTMENT OF TRANSPORTATION
BUREAU OF PLANNING AND RESEARCH
GEOGRAPHIC INFORMATION DIVISION
IN COOPERATION WITH THE
U.S. DEPARTMENT OF TRANSPORTATION
FEDERAL HIGHWAY ADMINISTRATION

MUNICIPAL CODE 05 207
THIS MAP IS PUBLISHED AS A SUPPLEMENTAL
DOCUMENTATION OF LIQUID FUELS TAX FUND MILEAGES
REVISED PER FORM 990 DATED 7-6-05



COPIES OF THIS MAP ARE AVAILABLE AT NOMINAL COST
CONTACT:
PENNSYLVANIA DEPARTMENT OF TRANSPORTATION
SALES STORE
P.O. BOX 3451
HARRISBURG, PENNSYLVANIA 17105-3451
TELEPHONE: (717)787-6746