
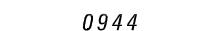

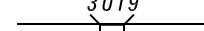
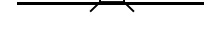
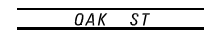
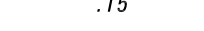












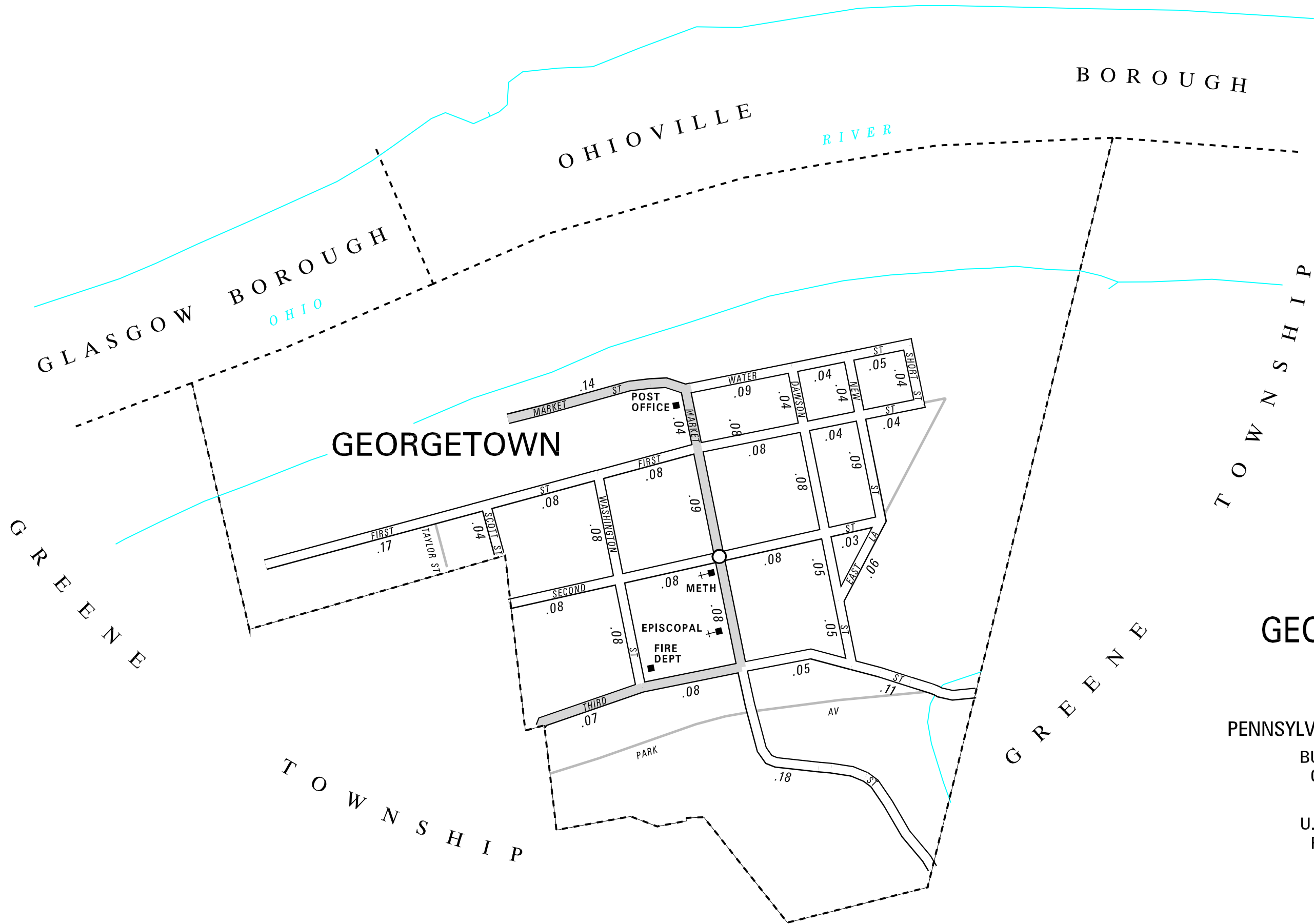
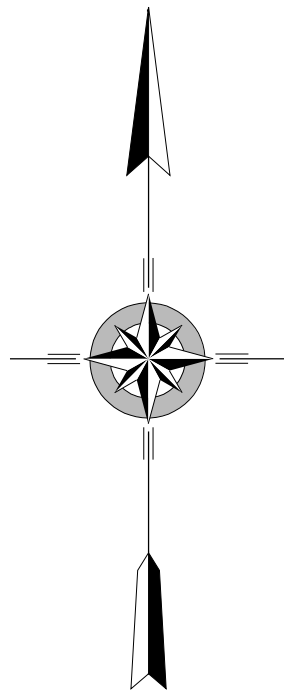
TOTAL MILES	
Borough Road System	2.43 *
State Highway System	0
Total	2.43

\* Includes ACT 32 Turnback Mileage of 0.50

POPULATION 182  
(2000 Census)

### LEGEND

-  LIMITED ACCESS HIGHWAY
-  STATE ROUTE AND NUMBER
-  STATE MAINTAINED BRIDGE ON BOROUGH STREET
-  BOROUGH STREET NAME AND SEGMENT LENGTH IN MILES
-  TURNBACK BOROUGH STREET
-  BOROUGH ALLEY
-  OTHER ROAD
-  RAILROAD
-  STATE BOUNDARY
-  COUNTY BOUNDARY
-  TOWNSHIP BOUNDARY
-  CITY BOUNDARY
-  BOROUGH BOUNDARY
-  MUNICIPAL BUILDING
-  SPLIT MILEAGE BETWEEN MUNICIPALITIES
-  SCHOOL, COLLEGE OR UNIVERSITY
-  POINT OF INTEREST



DAWSON ST  
EAST LA  
FIRST ST  
MARKET ST  
NEW ST  
SCOTT ST  
SECOND ST  
SHORT ST  
THIRD ST  
WASHINGTON ST  
WATER ST



## GEORGETOWN BOROUGH

BEAVER COUNTY

PREPARED BY THE  
PENNSYLVANIA DEPARTMENT OF TRANSPORTATION  
BUREAU OF PLANNING AND RESEARCH  
GEOGRAPHIC INFORMATION DIVISION

IN COOPERATION WITH THE  
U.S. DEPARTMENT OF TRANSPORTATION  
FEDERAL HIGHWAY ADMINISTRATION

AND  
MUNICIPAL SERVICES DISTRICT 11-0

MUNICIPAL CODE 04 415

REVISED PER FORM 990 DATED 1-12-98

