
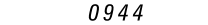



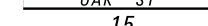













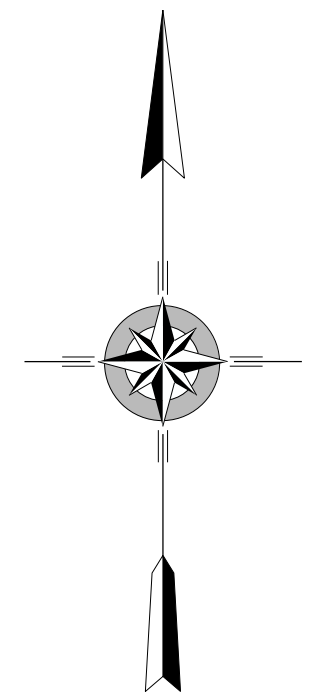
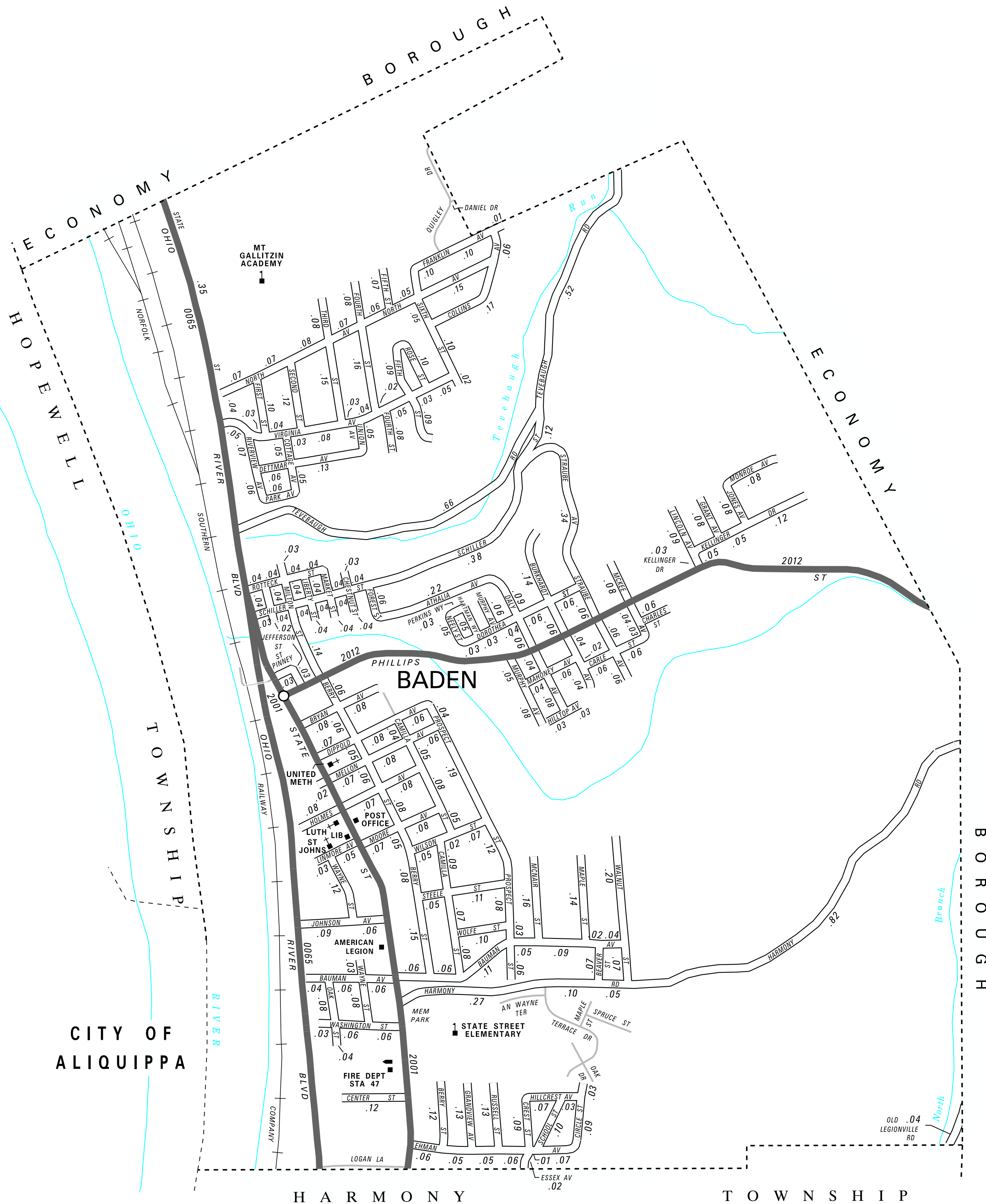
TOTAL MILES	
Borough Road System	16.68
State Highway System	3.38
Total	20.06

POPULATION 4,135
(2010 Census)

LEGEND

-  LIMITED ACCESS HIGHWAY
-  STATE ROUTE AND NUMBER
-  STATE MAINTAINED BRIDGE ON BOROUGH STREET
-  BOROUGH STREET NAME AND SEGMENT LENGTH IN MILES
-  TURNBACK BOROUGH STREET
-  BOROUGH ALLEY
-  OTHER ROAD
-  RAILROAD
-  STATE BOUNDARY
-  COUNTY BOUNDARY
-  TOWNSHIP BOUNDARY
-  CITY BOUNDARY
-  BOROUGH BOUNDARY
-  MUNICIPAL BUILDING
-  SPLIT MILEAGE BETWEEN MUNICIPALITIES
-  SCHOOL, COLLEGE OR UNIVERSITY
-  POINT OF INTEREST

- ATHALIA AV
- BAUMAN AV
- BEAVER ST
- BERRY ST
- BRYAN AV
- BURKHARDT AV
- CAMILLA ST
- CARLE ST
- CENTER ST
- CHARLES ST
- CHESTNUT ST
- CIRCLE ST
- COLLINS AV
- COTTAGE AV
- CREST ST
- DALY AV
- DETTMAR AV
- DIPPOLD AV
- DOROTHEA ST
- EHMAN AV
- ESSEX AV
- FIFTH ST
- FIRST ST
- FOREST ST
- FOURTH ST
- FRANKLIN AV
- GRANDVIEW AV
- GRANT AV
- HARMONY RD
- HARTMAN WY
- HILLCREST AV
- HILLTOP AV
- HOLMES AV
- JEFFERSON ST
- JOHNSON AV
- JONES AV
- KELLINGER DR
- LIBERTY ST
- LINCOLN AV
- LINMORE AV
- MAHONEY AV
- MAPLE ST
- MARKET ST
- MCKEE AV
- MCKNAIR ST
- MELLON AV
- MILTON ST
- MONROE AV
- MOORE AV
- MURPHY AV
- NEELY ST
- NORTH AV
- OAK ST
- OLD LEGIONVILLE RD
- PARK AV
- PERKINS WY
- PINNEY ST
- PROSPECT ST
- RIVERVIEW AV
- ROSE ST
- ROTTECK ST
- RUSSELL ST
- SCHILLER ST
- SCHOOL ST
- SECOND ST
- SIXTH ST
- STATE ST
- STEELE ST
- STRAUBE AV
- TEVEBAUGH RD
- THIRD ST
- UNION AV
- VIRGINIA AV
- WALNUT ST
- WASHINGTON ST
- WAYNE ST
- WILSON ST
- WOLFE ST



BADEN BOROUGH

BEAVER COUNTY

PREPARED BY THE
PENNSYLVANIA DEPARTMENT OF TRANSPORTATION
 BUREAU OF PLANNING AND RESEARCH
 GEOGRAPHIC INFORMATION DIVISION
 IN COOPERATION WITH THE
 U.S. DEPARTMENT OF TRANSPORTATION
 FEDERAL HIGHWAY ADMINISTRATION
 AND
 MUNICIPAL SERVICES DISTRICT 11-0
 MUNICIPAL CODE 04 403
 REVISED PER FORM 990 DATED 6-2-15

