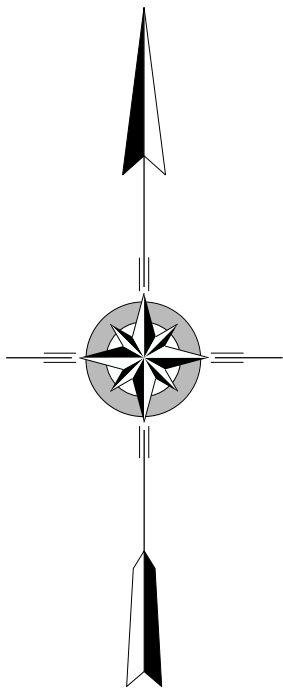
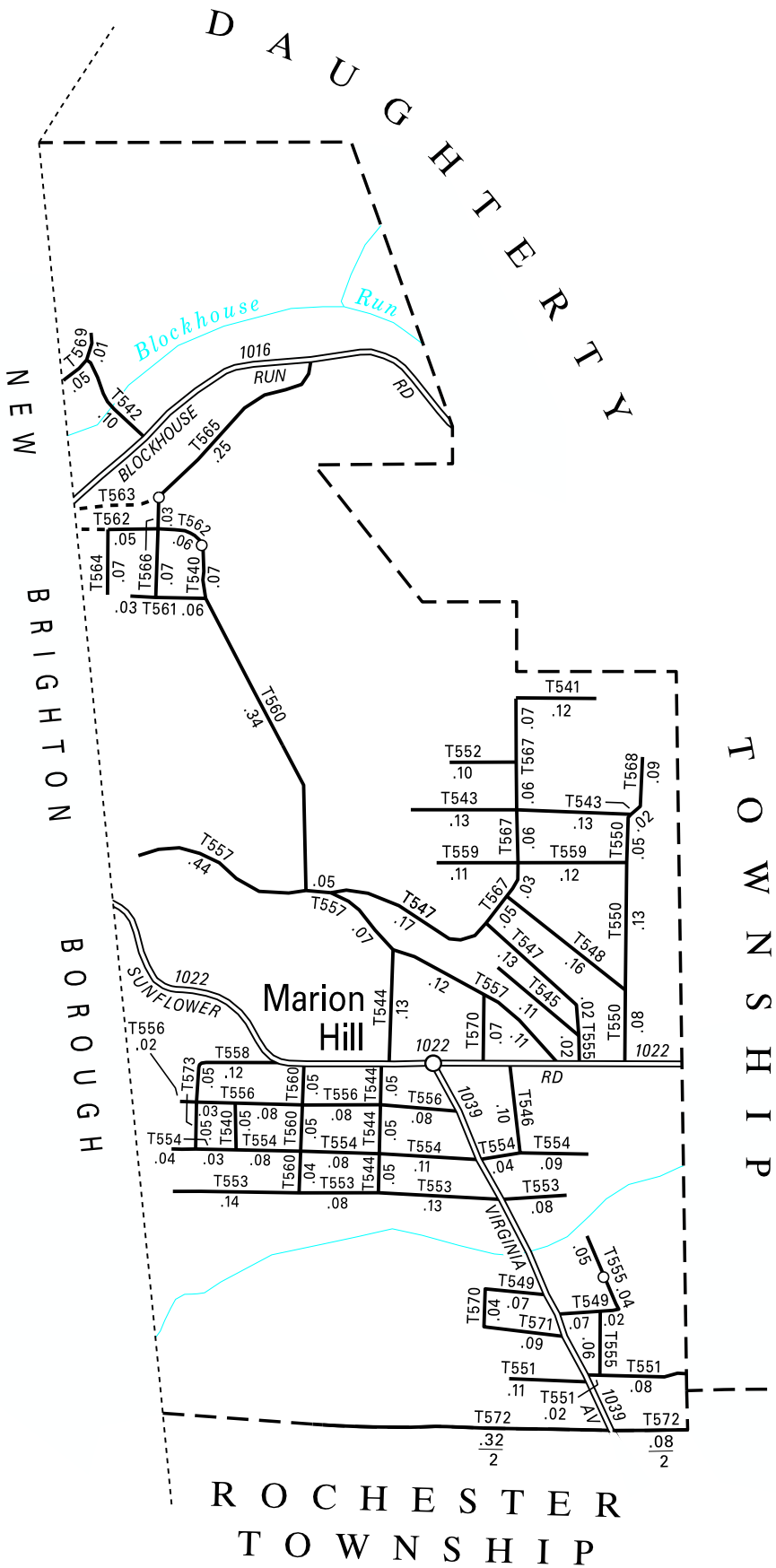


TOTAL MILES	
Township Road System	6.82
State Highway System	1.63
Total	8.45

POPULATION 1,300
(2020 Census)

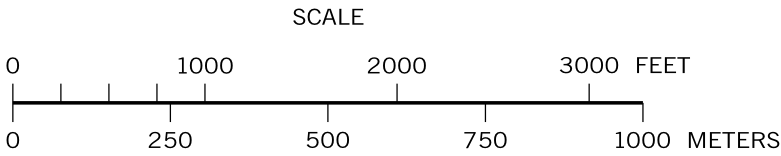
LEGEND

- LIMITED ACCESS HIGHWAY
- STATE ROUTE AND NUMBER
- STATE MAINTAINED BRIDGE ON TOWNSHIP ROAD
- TOWNSHIP ROAD, NUMBER AND SEGMENT LENGTH IN MILES
- IMPASSABLE TOWNSHIP ROAD
- OTHER ROAD
- RAILROAD (IN SERVICE)
- RAILROAD ABANDONED (TRACK RETAINED)
- STATE BOUNDARY
- COUNTY BOUNDARY
- TOWNSHIP BOUNDARY
- CITY OR BOROUGH BOUNDARY
- MUNICIPAL BUILDING
- SPLIT MILEAGE BETWEEN MUNICIPALITIES



PULASKI
SECOND CLASS TOWNSHIP MAP
BEAVER COUNTY

PREPARED BY THE
PENNSYLVANIA DEPARTMENT OF TRANSPORTATION
BUREAU OF PLANNING AND RESEARCH
GEOGRAPHIC INFORMATION DIVISION
IN COOPERATION WITH THE
U.S. DEPARTMENT OF TRANSPORTATION
FEDERAL HIGHWAY ADMINISTRATION
MUNICIPAL CODE 04 215
THIS MAP IS PUBLISHED AS A SUPPLEMENTAL
DOCUMENTATION OF LIQUID FUELS TAX FUND MILEAGES
REVISED PER FORM 990 DATED 8-30-95



- 540 THIRTY-SECOND AV
- 541 THIRTY-SIXTH ST
- 542 CEMETERY RD
- 543 THIRTY-EIGHTH ST
- 544 THIRTY-FOURTH AV
- 545 FORTY-SECOND ST
- 546 THIRTY-EIGHTH AV
- 547 FORTY-FIRST ST
- 548 FORTIETH ST
- 549 FORTY-NINTH ST
- 550 FORTY-FIRST AV
- 551 FIFTY-FIRST ST
- 552 THIRTY-SEVENTH ST
- 553 FORTY-SEVENTH ST
- 554 FORTY-SIXTH ST
- 555 FORTIETH AV
- 556 FORTY-FIFTH ST
- 557 FORTY-THIRD ST
- 558 FORTY-FOURTH ST
- 559 THIRTY-NINTH ST
- 560 THIRTY-THIRD AV
- 561 THIRTY-FOURTH ST
- 562 THIRTY-THIRD ST
- 564 THIRTIETH AV
- 565 THIRTIETH ST
- 566 THIRTY-FIRST AV
- 567 THIRTY-NINTH AV
- 568 FORTY-SECOND AV
- 569 GROVE AV
- 570 THIRTY-SEVENTH AV
- 571 FIFTIETH ST
- 572 FIFTY-SECOND ST
- 573 THIRTY-FIRST LA