

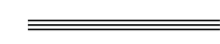

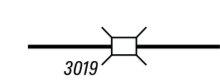




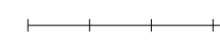
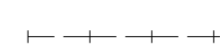



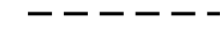
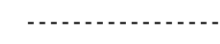
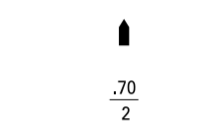
TOTAL MILES
 Township Road System 37.42*
 State Highway System 24.40
 Total 61.82

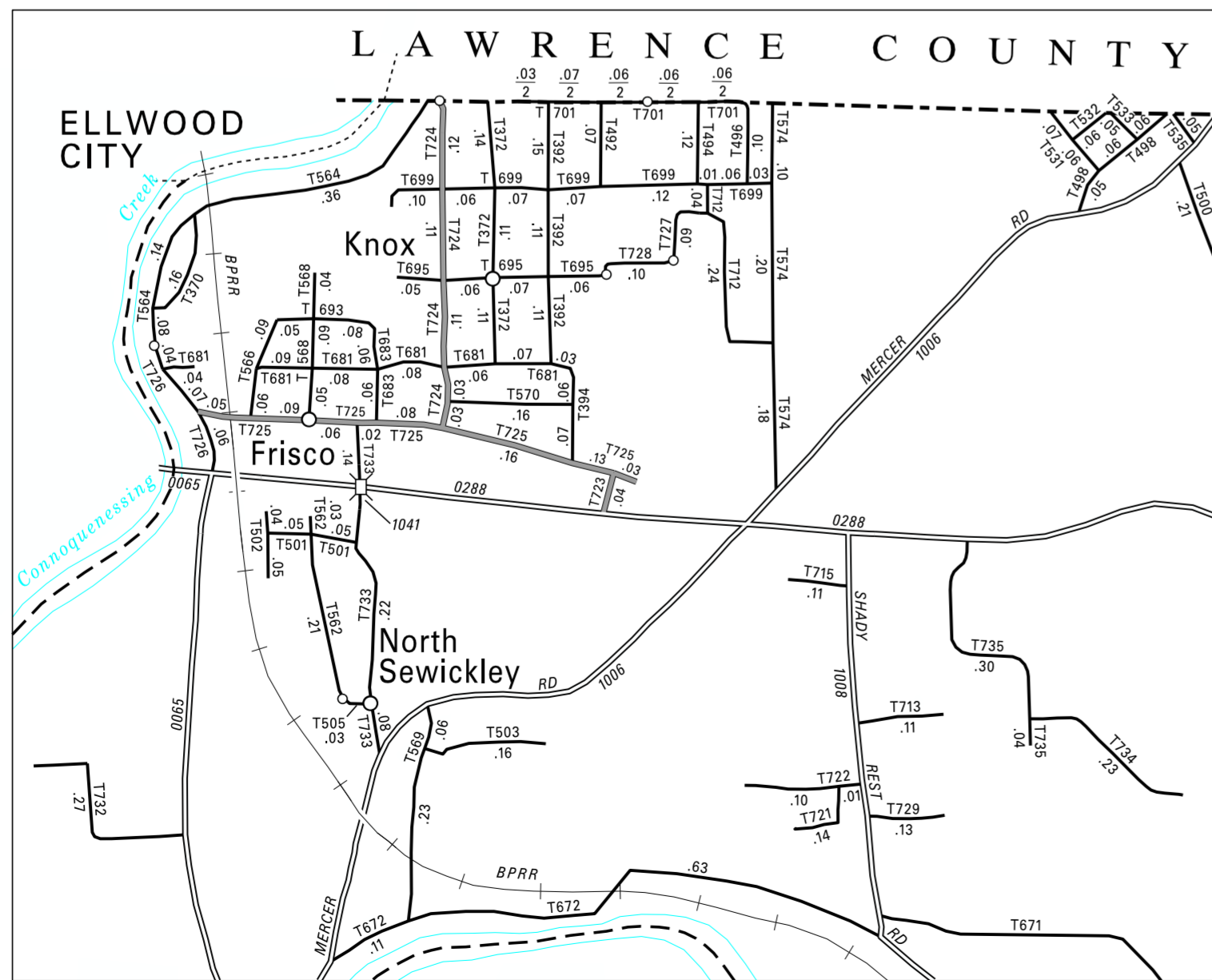
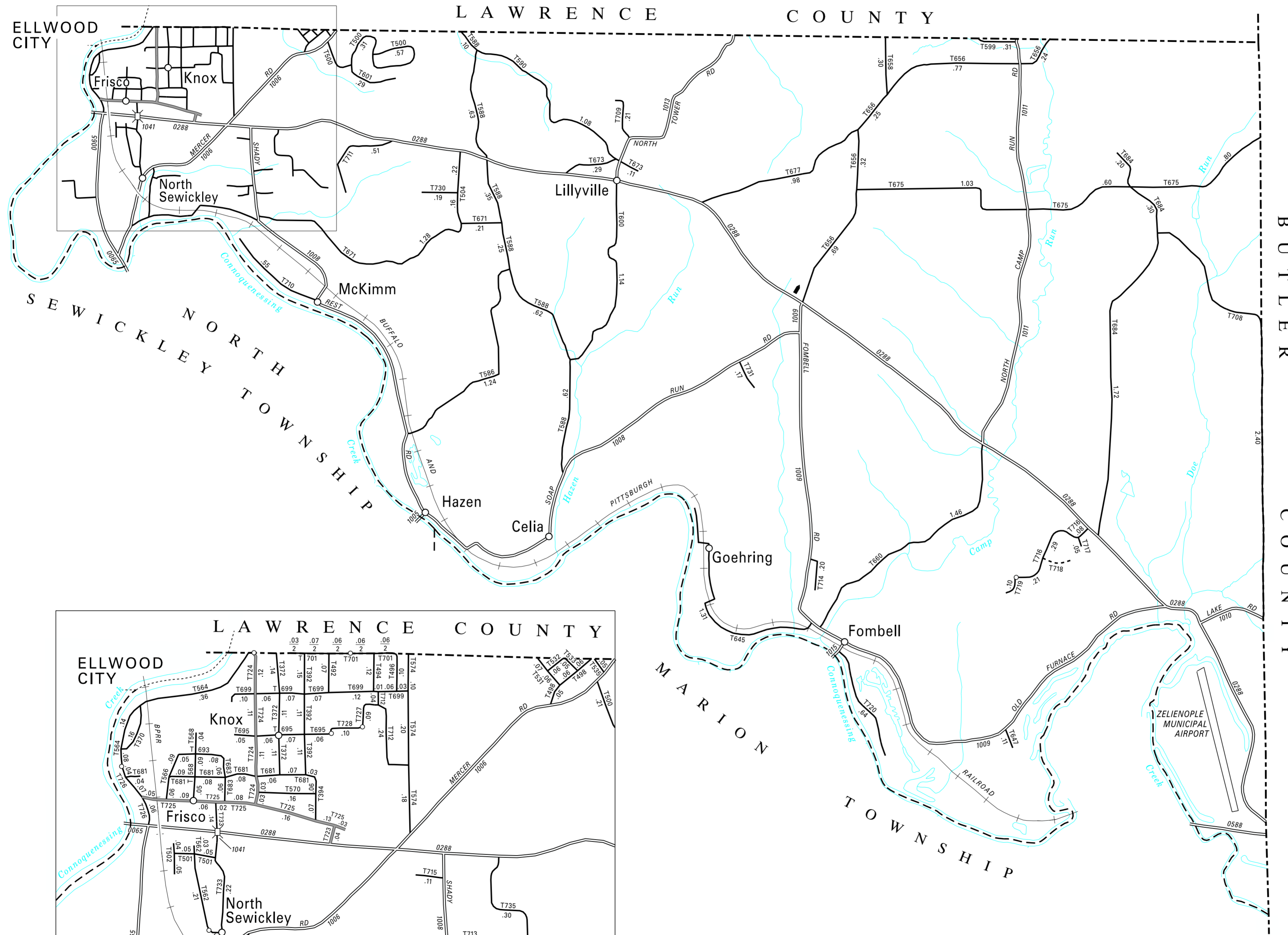
* Includes ACT 32 Turnback Mileage of 1.23

COPIES OF THIS MAP ARE AVAILABLE AT NOMINAL COST
 CONTACT:

PENNSYLVANIA DEPARTMENT OF TRANSPORTATION
 SALES STORE
 P.O. BOX 3451
 HARRISBURG, PENNSYLVANIA 17105-3451
 TELEPHONE: (717) 767-6746

LEGEND

-  LIMITED ACCESS HIGHWAY
-  STATE ROUTE AND NUMBER
-  STATE MAINTAINED BRIDGE ON TOWNSHIP ROAD
-  TOWNSHIP ROAD, NUMBER AND SEGMENT LENGTH IN MILES
-  IMPASSABLE TOWNSHIP ROAD
-  TURNBACK TOWNSHIP ROAD
-  OTHER ROAD
-  RAILROAD (IN SERVICE)
-  RAILROAD ABANDONED (TRACK RETAINED)
-  STATE BOUNDARY
-  COUNTY BOUNDARY
-  TOWNSHIP BOUNDARY
-  CITY OR BOROUGH BOUNDARY
-  MUNICIPAL BUILDING
-  SPLIT MILEAGE BETWEEN MUNICIPALITIES



- 370 HAZEN AV
- 372 HANSEN AV
- 392 NICHOLSON AV
- 394 KNOX LA
- 492 KNOX AV
- 492 BUTLER AV
- 496 VIRGINIA AV
- 498 MORRISON AV
- 500 MORNINGSTAR DR
- 501 LOMA ST
- 502 RICHARDS ST
- 503 EAST ST
- 504 WOODROW DR
- 505 DEXTER RD
- 511 ROSE ST
- 532 GLADE ST
- 533 RAYMOND ST
- 535 LOOKOUT AV
- 562 MARION AV
- 564 RIVER RD
- 566 CHEM RD
- 568 PENN ST
- 569 MAIN ST
- 570 FIRE ST
- 574 MECKLEM LA
- 586 THOMAS HILL RD
- 588 HICKERNELL RD
- 590 PANDER HOLLOW RD
- 599 BATES RD
- 600 SOUTH TOWER RD
- 601 CHATEAU DR
- 645 NARROWS RD
- 647 BESSOR RD
- 656 LANCASTER RD
- 658 LESNETT RD
- 660 CAMP RUN RD
- 671 STAMM HOLLOW RD
- 672 WATER FRONT RD
- 673 LILLYVILLE RD
- 675 AMERICAN SCHOOL RD
- 677 GREENWOOD RD
- 681 FRANCIS ST
- 683 FRISCO AV
- 684 CHURCH RD
- 693 PAUL ST
- 695 PINCHOT ST
- 699 FRANKLIN ST
- 701 COUNTY LINE RD
- 708 DUTCH RD
- 709 LYNNWOOD DR
- 710 MCKIM WY
- 711 HILLTOP DR
- 712 SILVER DR
- 713 WALNUT ST
- 714 PHILLIS DR
- 715 BIRCH ST
- 716 FORREST DR
- 717 ALICIA CT
- 719 NAZARENE CT
- 720 LEND ST
- 721 ASH ST
- 722 OAK ST
- 723 ZELIENOPLE CONNECTOR RD
- 724 STEFFEL AV
- 725 OLD ZELIENOPLE RD
- 726 MERCER RD
- 727 EMERALD DR
- 728 CIRCLE DR
- 729 EVERGREEN ST
- 730 JESSIE ST
- 731 TARA DR
- 732 SARA DR
- 733 HARMONY FISHER AV
- 734 HEWLOCK WY
- 735 PINE HILL WY

POPULATION 3,882
 (2020 Census)

FRANKLIN
 SECOND CLASS TOWNSHIP MAP
 BEAVER COUNTY

PREPARED BY THE
 PENNSYLVANIA DEPARTMENT OF TRANSPORTATION
 BUREAU OF PLANNING AND RESEARCH
 GEOGRAPHIC INFORMATION DIVISION
 IN COOPERATION WITH THE
 U.S. DEPARTMENT OF TRANSPORTATION
 FEDERAL HIGHWAY ADMINISTRATION
 MUNICIPAL CODE 04 206
 THIS MAP IS PUBLISHED AS A SUPPLEMENTAL
 DOCUMENTATION OF LIQUID FUELS TAX FUND MILEAGES
 REVISED PER FORM 990 DATED 6-17-19

